DENNIS TOWNSHIP

COUNTY OF CAPE MAY

STATE	FEDERAL PROJECT NO.
N.J.	STP-0115(104)

McCormick Taylor
Engineers & Planners
Since 1945

FILE NAME: x:\5072-01\sea isle blvd\traffic control\Stage 2E\Stg2E-06.dgn
PEN TABLE: X:\5072-01\Sea Isle Blvd\TCAD\01Traffic Control\TCP.tbl
REV. DATE: 10/14/2013
SCALE: 60.0000 ft / IN.

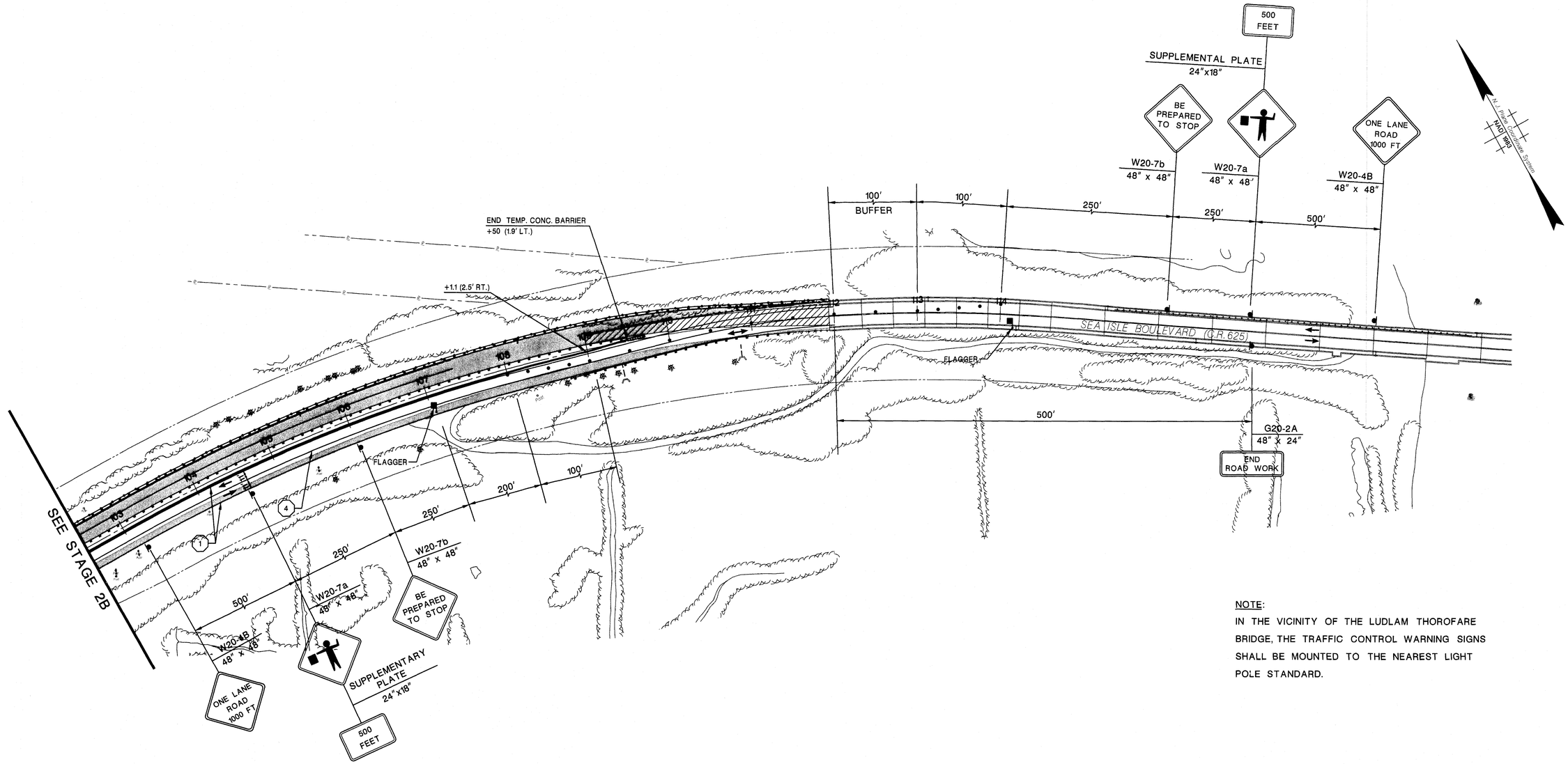

NOTE:
IN THE VICINITY OF THE LUDLAM THOROFARE BRIDGE, THE TRAFFIC CONTROL WARNING SIGNS SHALL BE MOUNTED TO THE NEAREST LIGHT POLE STANDARD.

60' 40' 20' 0 60' 120'

TC-29
TC-59

COUNTY OF CAPE MAY

TRAFFIC CONTROL PLANS

SEA ISLE BOULEVARD (C.R. 625)
FROM GARDEN STATE PARKWAY TO
BRIDGE OVER LUDLAM THOROFARE

McCormick Taylor, Inc.
CERTIFICATION OF AUTHORIZATION NO. 24GA28044300
DATE: 9/9/14
ANTHONY M. DIMAGGIO, P.E.
NEW JERSEY PROFESSIONAL ENGINEER LICENSE NO. 24GE04136200

STAGE 2E

97
170

DENNIS TOWNSHIP

COUNTY OF CAPE MAY

STATE	FEDERAL PROJECT NO.
N.J.	STP-0115(104)

FILE NAME: X:\5072-01\sea isle blvd\roadd\traffic control\Stage-3A\Stg3A-01.dgn
PEN TABLE: X:\5072-01\Sea Isle Blvd\CADD\Traffic Control\TCP.tbl
REV. DATE: 10/14/2013
SCALE: 60.0000 ft / IN.

McCormick Taylor
Engineers & Planners
Since 1946

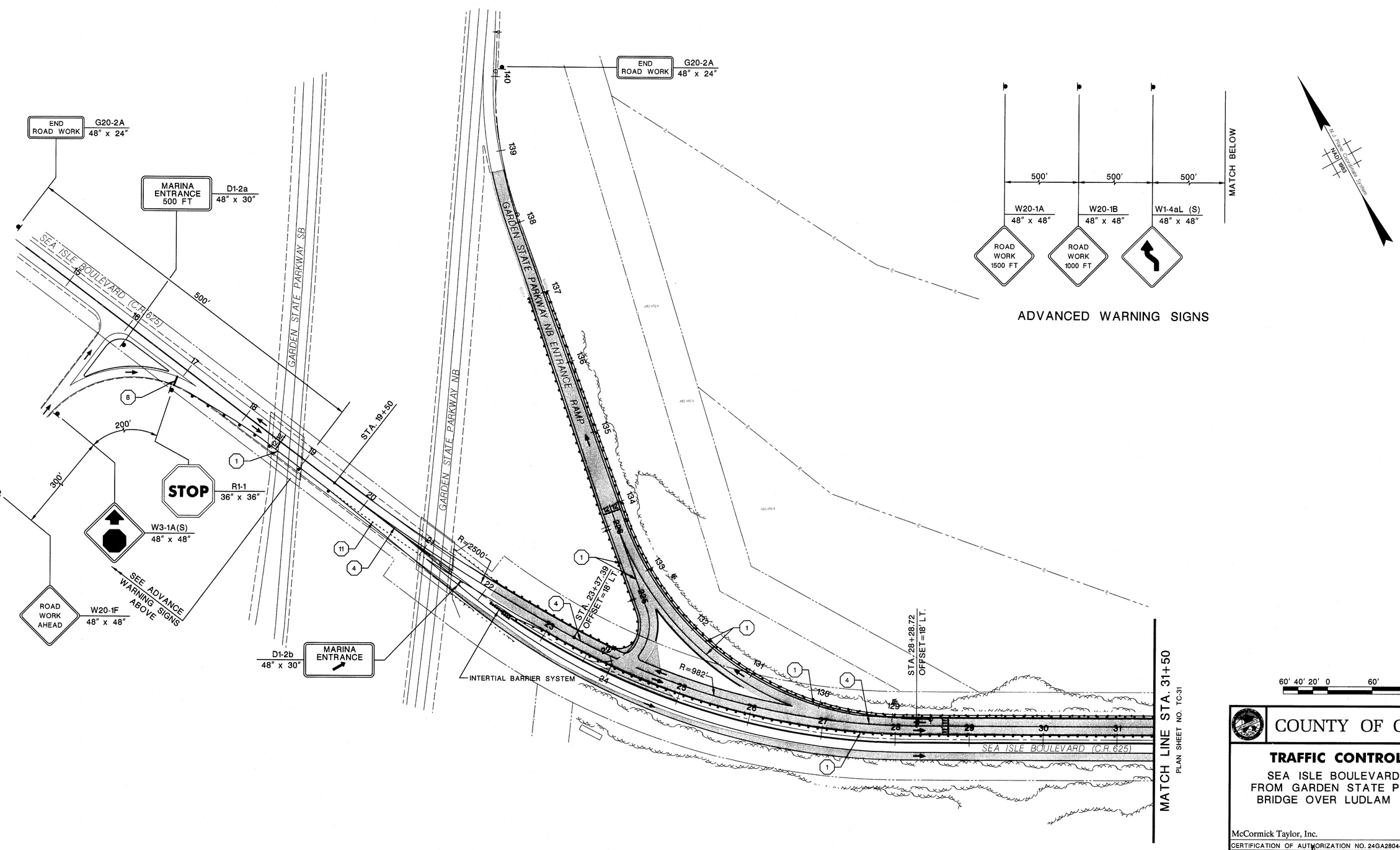

ADVANCED WARNING SIGNS

60' 40' 20' 0 60' 120'

TC-30 / TC-59

COUNTY OF CAPE MAY

TRAFFIC CONTROL PLANS

SEA ISLE BOULEVARD (C.R. 625)
FROM GARDEN STATE PARKWAY TO
BRIDGE OVER LUDLAM THOROFARE

McCormick Taylor, Inc.
CERTIFICATION OF AUTHORIZATION NO. 24GA28044300
DATE: 4/4/14
ANTHONY M. DIMAGGIO, P.E.
NEW JERSEY PROFESSIONAL ENGINEER LICENSE NO. 24GE04136200

98
170

STAGE 3A

STATE	FEDERAL PROJECT NO.
N.J.	STP-0115(104)

DENNIS TOWNSHIP

COUNTY OF CAPE MAY

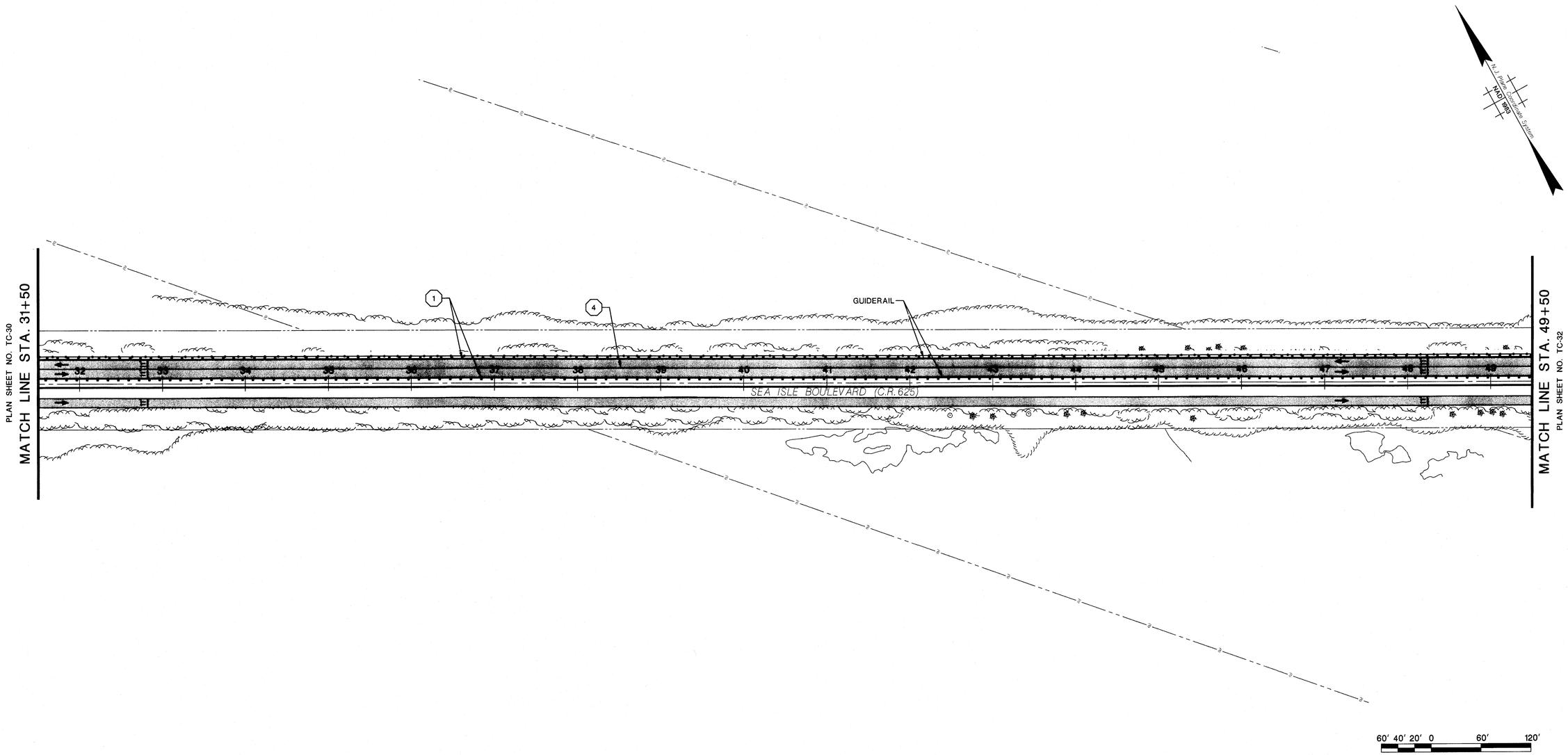

TC-31
TC-59

COUNTY OF CAPE MAY

TRAFFIC CONTROL PLANS

SEA ISLE BOULEVARD (C.R. 625)
FROM GARDEN STATE PARKWAY TO
BRIDGE OVER LUDLAM THOROFARE

McCormick Taylor, Inc.
CERTIFICATION OF AUTHORIZATION NO. 24GA28044300
DATE: 4/4/14
ANTHONY M. DIMAGGIO, P.E.
NEW JERSEY PROFESSIONAL ENGINEER LICENSE NO. 24GE04136200

99
170

STAGE 3A

McCormick Taylor
Engineers & Planners Since 1946

FILE NAME: x:\5072-01\sea isle blvd\cadd\traffic control\Stage-3A\Stg3A-02.dgn
PEN TABLE: X:\5072-01\Sea Isle Blvd\CADD\Traffic Control\TCP.tbl
REV. DATE: 10/14/2013
SCALE: 60.0000 ft / IN.

DENNIS TOWNSHIP *COUNTY OF CAPE MAY*

STATE	FEDERAL PROJECT NO.
N.J.	STP-0115(104)

McCormick Taylor
Engineers & Planners
Since 1946

FILE NAME: x:\50172-01\sea isle blvd\cad\traffic control\Stage-3A\Stg3A-03.dgn
PENN FILE: X:\50172-01\Sea Isle Blvd\CAD\Traffic Control\TCP.tbl
REV DATE: 10/14/2013
SCALE: 60.0000 ft / IN.

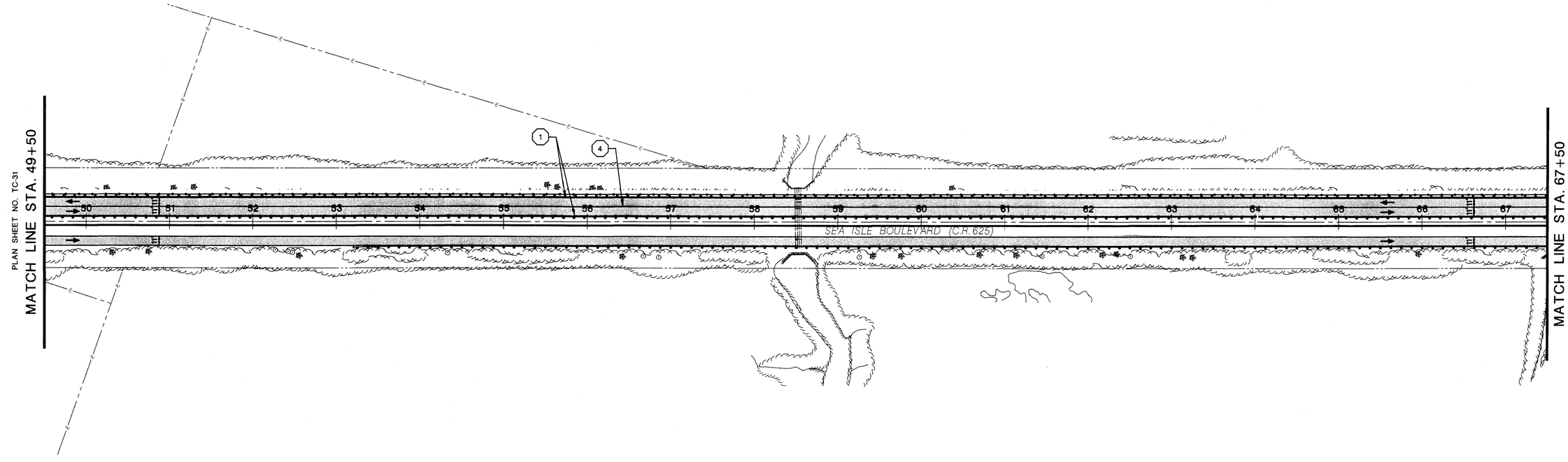

60' 40' 20' 0 60' 120'

TC-32
TC-59

COUNTY OF CAPE MAY

TRAFFIC CONTROL PLANS

SEA ISLE BOULEVARD (C.R. 625)
FROM GARDEN STATE PARKWAY TO
BRIDGE OVER LUDLAM THOROFARE

McCormick Taylor, Inc.
CERTIFICATION OF AUTHORIZATION NO. 24GA28044300
DATE: 4/9/14
ANTHONY M. DIMAGGIO, P.E.
NEW JERSEY PROFESSIONAL ENGINEER LICENSE NO. 24GE04136200

STAGE 3A

100
170

STATE	FEDERAL PROJECT NO.
N.J.	STP-0115(104)

DENNIS TOWNSHIP **COUNTY OF CAPE MAY**

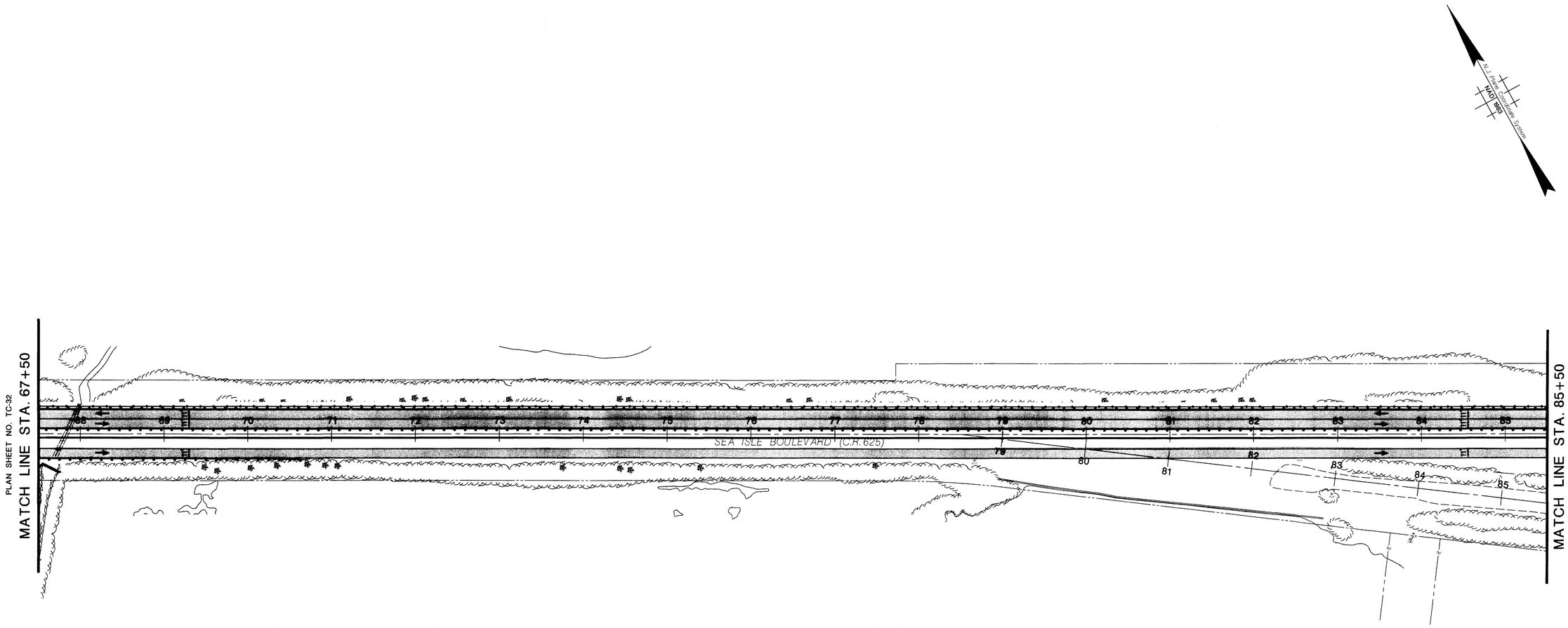

TC-33
TC-59

STAGE 3A

COUNTY OF CAPE MAY

TRAFFIC CONTROL PLANS

SEA ISLE BOULEVARD (C.R. 625)
FROM GARDEN STATE PARKWAY TO
BRIDGE OVER LUDLAM THOROFARE

McCormick Taylor, Inc.
CERTIFICATION OF AUTHORIZATION NO. 24GA28044300
DATE: 4/4/14
ANTHONY M. DIMAGGIO, P.E.
NEW JERSEY PROFESSIONAL ENGINEER LICENSE NO. 24GE04136200

101
170

McCormick Taylor
Engineers & Planners Since 1946

FILE NAME: x:\5072-01\sea isle blvd\cadd\traffic control\Stage-3A\Stg3A-04.dgn
PEN TABLE: X:\5072-01\Sea Isle Blvd\CADD\Traffic Control\TCP.tbl
REV. DATE: 10/14/2013
SCALE: 60.0000 ft / IN.

DENNIS TOWNSHIP *COUNTY OF CAPE MAY*

STATE	FEDERAL PROJECT NO.
N.J.	STP-0115(104)

McCormick Taylor
Engineers & Planners
Since 1949

FILE NAME: x15072-01(sea isle blvd)\cadd\traffic control\Stage-3A\Stg3A-05.dgn
PEN TABLE: X:\5072-01\Sea Isle Blvd\ICADD\Traffic Control\TCP.tbl
REV. DATE: 10/14/2013
SCALE: 60.00004 ft /IN.

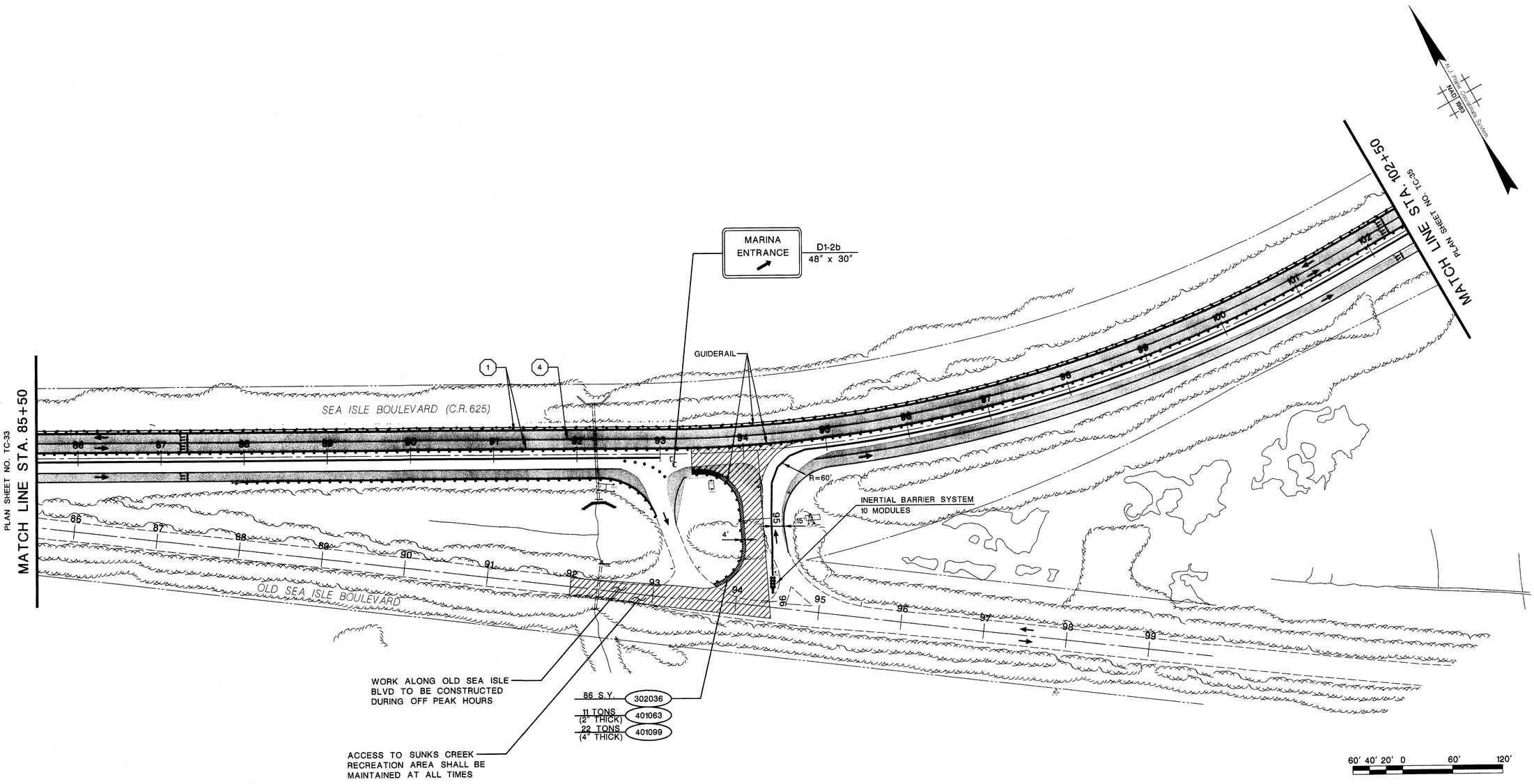

TC-34
TC-59

ITEM NO.	TO BE CONSTRUCTED	CONTRACT QUANTITY	AS-BUILT QUANTITY
302036P	DENSE-GRADED AGGREGATE BASE COURSE, 6" THICK	86 S.Y.	
401063M	HOT MIX ASPHALT 12.5H76 SURFACE COURSE	11 TONS	
401099M	HOT MIX ASPHALT 25M64 BASE COURSE	22 TONS	

STAGE 3A

COUNTY OF CAPE MAY

TRAFFIC CONTROL PLANS

SEA ISLE BOULEVARD (C.R. 625)
FROM GARDEN STATE PARKWAY TO
BRIDGE OVER LUDLAM THOROFARE

McCormick Taylor, Inc.
CERTIFICATION OF AUTHORIZATION NO. 24GA28044300
DATE: 4/4/14
ANTHONY M. DIMAGGIO, P.E.
NEW JERSEY PROFESSIONAL ENGINEER LICENSE NO. 24GE04136200

102
170

DENNIS TOWNSHIP

COUNTY OF CAPE MAY

STATE	FEDERAL PROJECT NO.
N.J.	STP-0115(104)

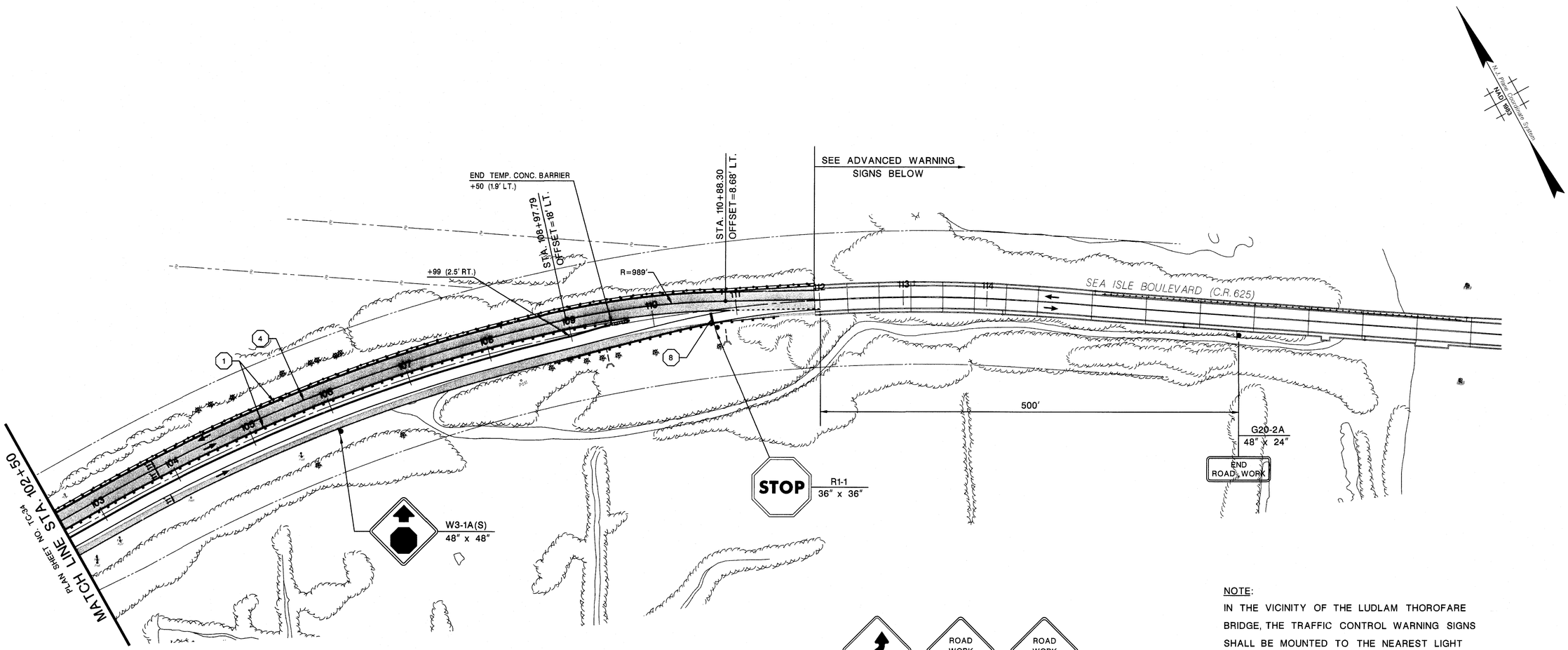

NOTE:
IN THE VICINITY OF THE LUDLAM THOROFARE BRIDGE, THE TRAFFIC CONTROL WARNING SIGNS SHALL BE MOUNTED TO THE NEAREST LIGHT POLE STANDARD.

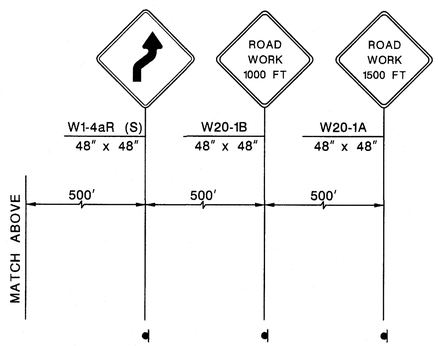

ADVANCED WARNING SIGNS

60' 40' 20' 0 60' 120'

TC-35
TC-59

COUNTY OF CAPE MAY

TRAFFIC CONTROL PLANS

SEA ISLE BOULEVARD (C.R. 625)
FROM GARDEN STATE PARKWAY TO
BRIDGE OVER LUDLAM THOROFARE

McCormick Taylor, Inc.
CERTIFICATION OF AUTHORIZATION NO. 24GA28044300
DATE: 4/4/14
ANTHONY M. DIMAGGIO, P.E.
NEW JERSEY PROFESSIONAL ENGINEER LICENSE NO. 24GE04136200

103
170

STAGE 3A

McCormick Taylor
Engineers & Planners Since 1946

FILE NAME: x:\5072-01\sea isle blvd\cadd\traffic control\Stage-3A\Stg3A-06.dgn
PEN TABLE: X:\5072-01\Sea Isle Blvd\CADD\Traffic Control\TCP.tbl
REV. DATE: 10/14/2013
SCALE: 60.0000 ft / IN.

DENNIS TOWNSHIP

COUNTY OF CAPE MAY

STATE	FEDERAL PROJECT NO.
N.J.	STP-0115(104)

McCormick Taylor
Engineers & Planners
Since 1946

FILE NAME: x15072-01(sea isle blvd)\cad\traffic control\Stage-3B\Sts3B-01.dgn
PEN TABLE: X:\15072-01\Sea Isle Blvd\CADD\Traffic Control\TCP.tbl
REV. DATE: 10/14/2013
SCALE: 60.0000 ft / IN.

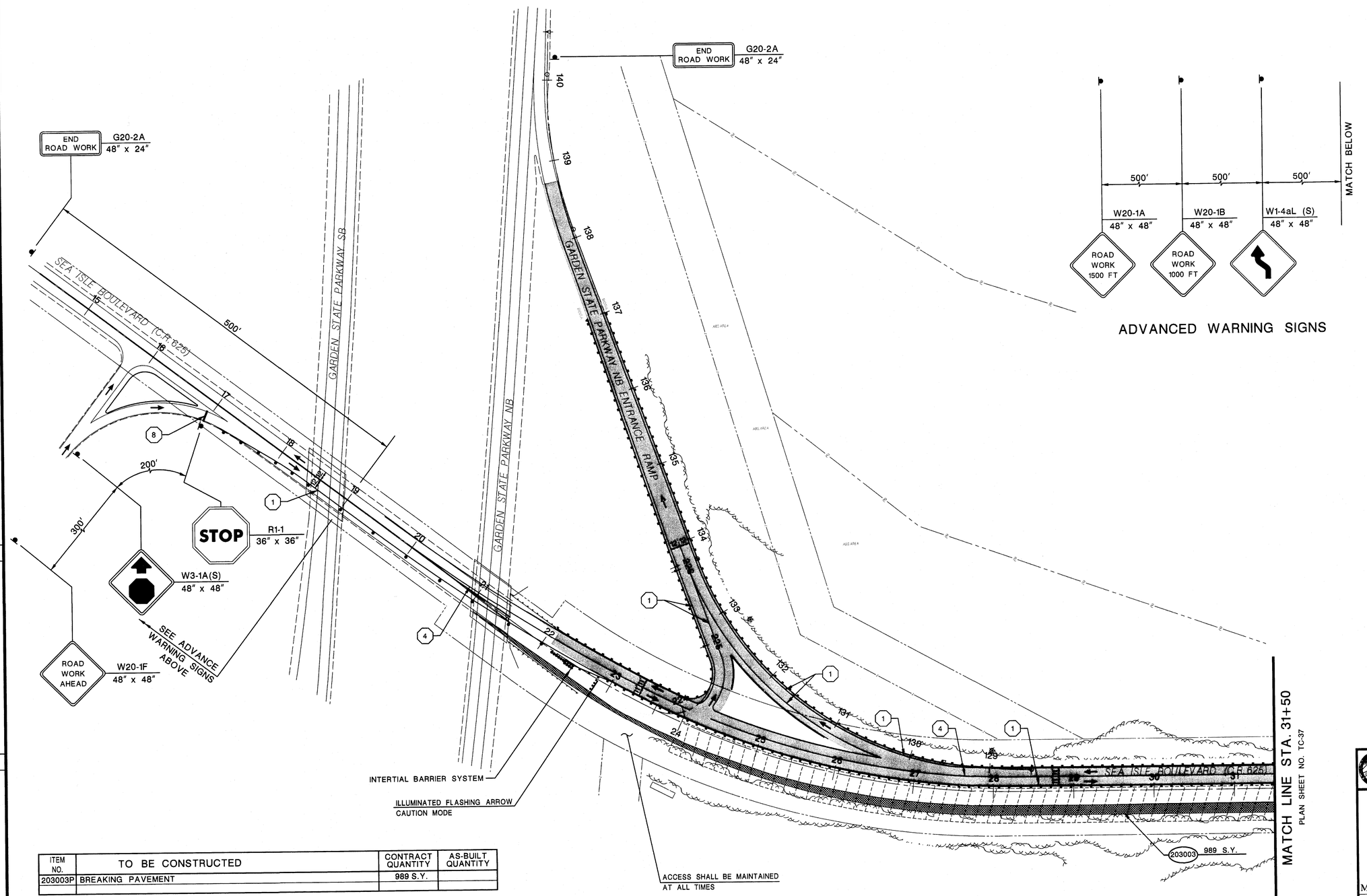

ADVANCED WARNING SIGNS

N.J. State Plane Coordinate System NAD 1983

ITEM NO.	TO BE CONSTRUCTED	CONTRACT QUANTITY	AS-BUILT QUANTITY
203003P	BREAKING PAVEMENT	989 S.Y.	

60' 40' 20' 0 60' 120'

TC-36 / TC-59

COUNTY OF CAPE MAY

TRAFFIC CONTROL PLANS

SEA ISLE BOULEVARD (C.R. 625)
FROM GARDEN STATE PARKWAY TO
BRIDGE OVER LUDLAM THOROFARE

McCormick Taylor, Inc.
CERTIFICATION OF AUTHORIZATION NO. 24GA28044300
DATE: 4/4/14
ANTHONY M. DIMAGGIO, P.E.
NEW JERSEY PROFESSIONAL ENGINEER LICENSE NO. 24GE04136200

104
170

STAGE 3B

STATE	FEDERAL PROJECT NO.
N.J.	STP-0115(104)

DENNIS TOWNSHIP

COUNTY OF CAPE MAY

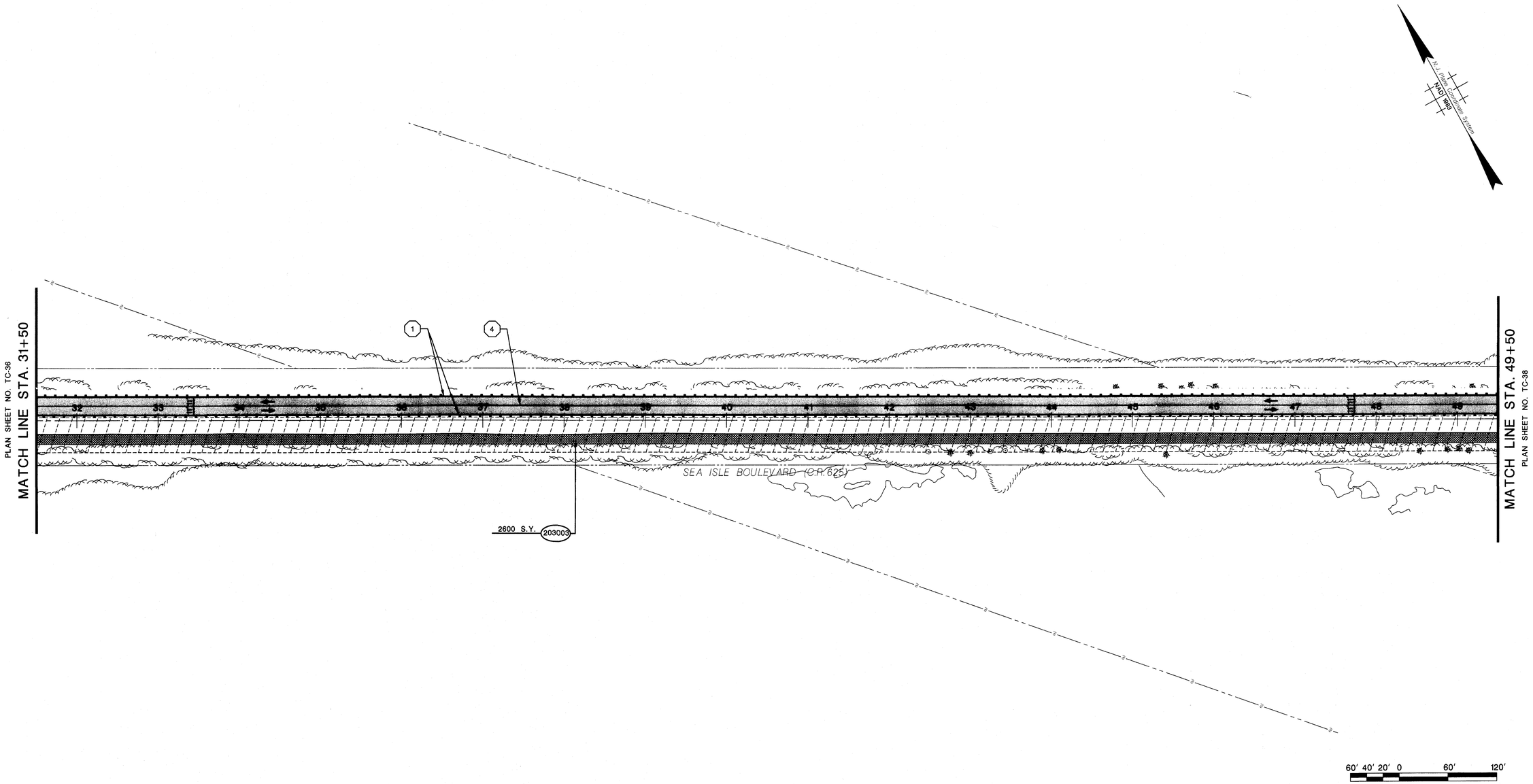

ITEM NO.	TO BE CONSTRUCTED	CONTRACT QUANTITY	AS-BUILT QUANTITY
203003P	BREAKING PAVEMENT	2600 S.Y.	

STAGE 3B

TC-37
TC-59

COUNTY OF CAPE MAY

TRAFFIC CONTROL PLANS

SEA ISLE BOULEVARD (C.R. 625)
FROM GARDEN STATE PARKWAY TO
BRIDGE OVER LUDLAM THOROFARE

McCormick Taylor, Inc.
CERTIFICATION OF AUTHORIZATION NO. 24GA28044300
DATE: 4/4/14
ANTHONY M. DIMAGGIO, P.E.
NEW JERSEY PROFESSIONAL ENGINEER LICENSE NO. 24GE04136200

105
170

McCormick Taylor
Engineers & Planners Since 1946

FILE NAME: x:\5072-01\sea isle blvd\cad\traffic control\Stage-3B\Stg3B-02.dgn
PEN TABLE: X:\5072-01\Sea Isle Blvd\CADD\Traffic Control\TCP.tbl
REV. DATE: 10/14/2013
SCALE: 60.0000 ft / IN.

STATE	FEDERAL PROJECT NO.
N.J.	STP-0115(104)

DENNIS TOWNSHIP **COUNTY OF CAPE MAY**

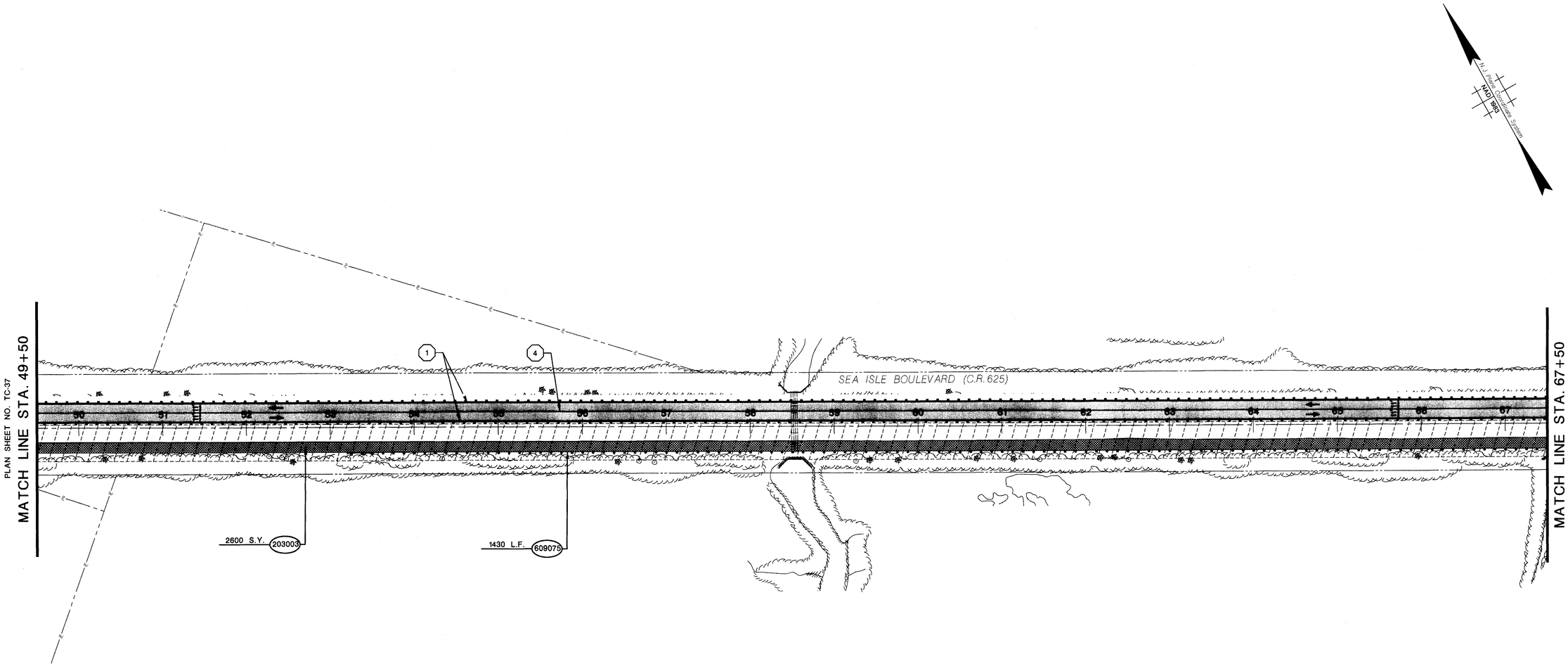

ITEM NO.	TO BE CONSTRUCTED	CONTRACT QUANTITY	AS-BUILT QUANTITY
202003P	BREAKING PAVEMENT	2600 S.Y.	
609075M	REMOVAL OF BEAM GUIDE RAIL	1430 L.F.	

STAGE 3B

TC-38 / TC-59

COUNTY OF CAPE MAY

TRAFFIC CONTROL PLANS

SEA ISLE BOULEVARD (C.R. 625)
FROM GARDEN STATE PARKWAY TO
BRIDGE OVER LUDLAM THOROFARE

McCormick Taylor, Inc.
CERTIFICATION OF AUTHORIZATION NO. 24GA28044300
DATE: 4/4/14
ANTHONY M. DIMAGGIO, P.E.
NEW JERSEY PROFESSIONAL ENGINEER LICENSE NO. 24GE04136200

106 / 170

McCormick Taylor
Engineers & Planners
Since 1946

FILE NAME: x:\5072-01\sea isle blvd\cadd\traffic control\Stage-3B\Stg3B-03.dgn
PEN TABLE: X:\5072-01\Sea Isle Blvd\CADD\Traffic Control\TCP.tbl
REV. DATE: 10/14/2013
SCALE: 60.0000 ft / IN.

DENNIS TOWNSHIP

COUNTY OF CAPE MAY

STATE	FEDERAL PROJECT NO.
N.J.	STP-0115(104)

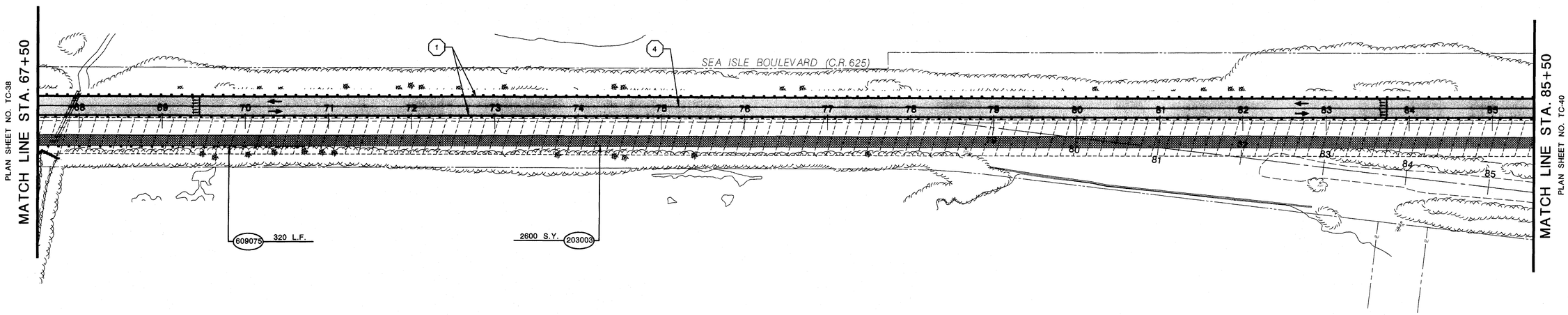

ITEM NO.	TO BE CONSTRUCTED	CONTRACT QUANTITY	AS-BUILT QUANTITY
202003P	BREAKING PAVEMENT	2600 S.Y.	
609075M	REMOVAL OF BEAM GUIDE RAIL	320 L.F.	

STAGE 3B

TC-39
TC-59

COUNTY OF CAPE MAY

TRAFFIC CONTROL PLANS

SEA ISLE BOULEVARD (C.R. 625)
FROM GARDEN STATE PARKWAY TO
BRIDGE OVER LUDLAM THOROFARE

McCormick Taylor, Inc.
CERTIFICATION OF AUTHORIZATION NO. 24GA28044300
DATE: 4/14/14
ANTHONY M. DIMAGGIO, P.E.
NEW JERSEY PROFESSIONAL ENGINEER LICENSE NO. 24GE04136200

107
170

McCormick Taylor
Engineers & Planners
Since 1946

FILE NAME: x:\5072-01(sea isle blvd)\cadd\traffic control\Stage-3B\Stg3B-04.dgn
PEN TABLE: X:\5072-01(Sea Isle Blvd)\CADD\Traffic Control\TCP.tbl
REV. DATE: 10/14/2013
SCALE: 60.0000 ft / IN.

DENNIS TOWNSHIP

COUNTY OF CAPE MAY

STATE	FEDERAL PROJECT NO.
N.J.	STP-0115(104)

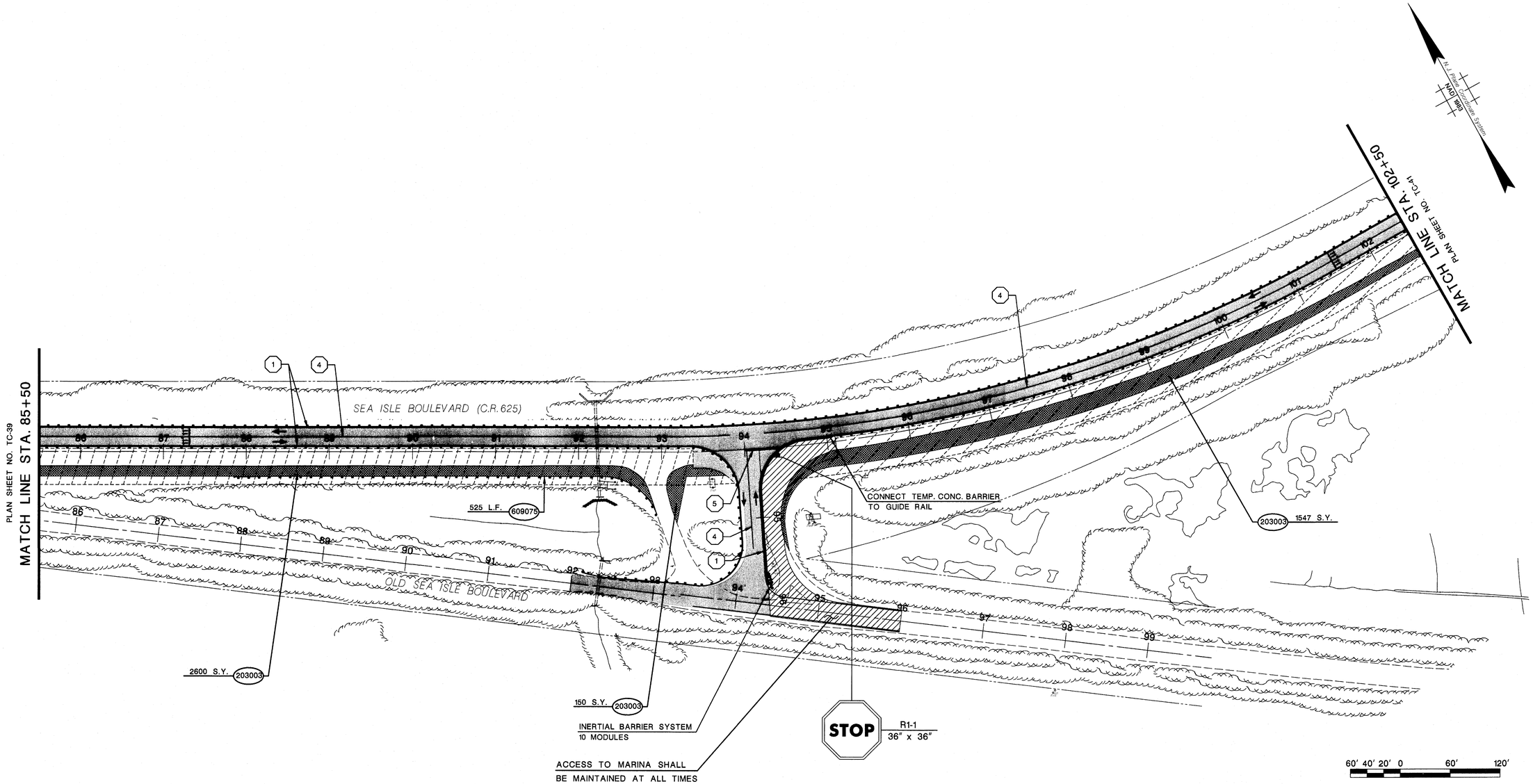

ITEM NO.	TO BE CONSTRUCTED	CONTRACT QUANTITY	AS-BUILT QUANTITY
202003P	BREAKING PAVEMENT	4297 S.Y.	
609075M	REMOVAL OF BEAM GUIDE RAIL	525 L.F.	

STAGE 3B

TC-40
TC-59

COUNTY OF CAPE MAY

TRAFFIC CONTROL PLANS

SEA ISLE BOULEVARD (C.R. 625)
FROM GARDEN STATE PARKWAY TO
BRIDGE OVER LUDLAM THOROFARE

McCormick Taylor, Inc.
CERTIFICATION OF AUTHORIZATION NO. 24GA28044300
DATE: 4/4/14
ANTHONY M. DIMAGGIO, P.E.
NEW JERSEY PROFESSIONAL ENGINEER LICENSE NO. 24GE04136200

108
170

McCormick Taylor
Engineers & Planners Since 1946

FILE NAME: x:\5072-01(sea isle blvd)\cadd\traffic control\Stage-3B\Stg3B-05.dgn
PEN TABLE: X:\5072-01(Sea Isle Blvd)\CADD\Traffic Control\TCP.tbl
REV. DATE: 10/14/2013
SCALE: 60.0000 ft / IN.

DENNIS TOWNSHIP

COUNTY OF CAPE MAY

STATE	FEDERAL PROJECT NO.
N.J.	STP-0115(104)

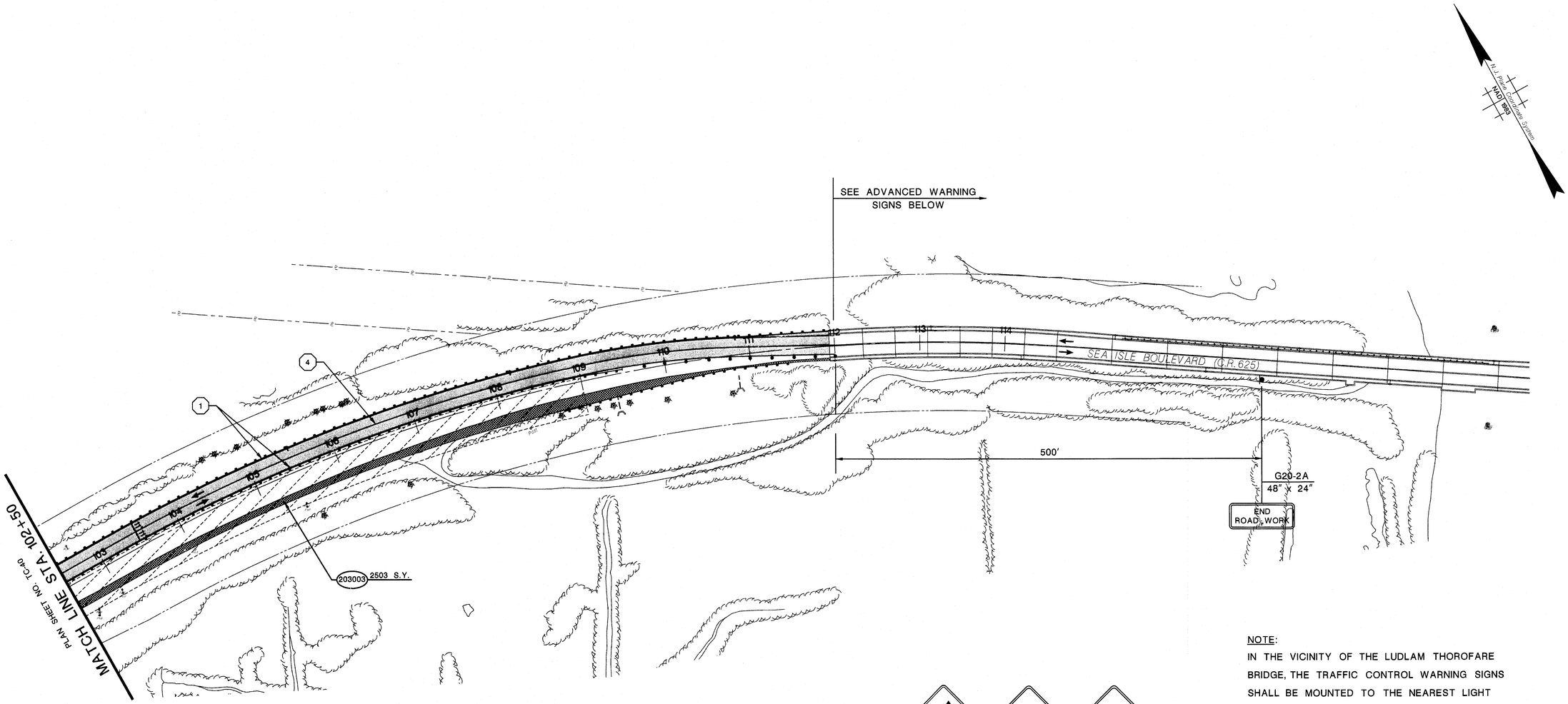

NOTE:
IN THE VICINITY OF THE LUDLAM THOROFARE BRIDGE, THE TRAFFIC CONTROL WARNING SIGNS SHALL BE MOUNTED TO THE NEAREST LIGHT POLE STANDARD.

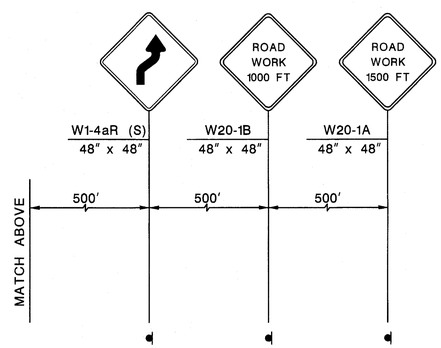

ADVANCED WARNING SIGNS

ITEM NO.	TO BE CONSTRUCTED	CONTRACT QUANTITY	AS-BUILT QUANTITY
203003P	BREAKING PAVEMENT	2503 S.Y.	

60' 40' 20' 0 60' 120'

TC-41
TC-59

COUNTY OF CAPE MAY

TRAFFIC CONTROL PLANS

SEA ISLE BOULEVARD (C.R. 625)
FROM GARDEN STATE PARKWAY TO
BRIDGE OVER LUDLAM THOROFARE

McCormick Taylor, Inc.
CERTIFICATION OF AUTHORIZATION NO. 24GA28044300
DATE: 4/4/14
ANTHONY M. DIMAGGIO, P.E.
NEW JERSEY PROFESSIONAL ENGINEER LICENSE NO. 24GE04136200

STAGE 3B

109
170

McCormick Taylor
Engineers & Planners Since 1946

FILE NAME: x:\5072-01\sea isle blvd\cadd\traffic control\Stage-3B\Stg3B-06.dgn
PEN TABLE: X:\5072-01\Sea Isle Blvd\CADD\Traffic Control\TCP.tbl
REV. DATE: 10/14/2013
SCALE: 60.0000 ft / IN.

DENNIS TOWNSHIP

COUNTY OF CAPE MAY

STATE	FEDERAL PROJECT NO.
N.J.	STP-0115(104)

McCormick Taylor
Engineers & Planners
Since 1946

FILE NAME: x:\5072-01\sea isle blvd\cadd\traffic control\Stage-3C\Stg3C-01.dgn
PEN TABLE: X:\5072-01\Sea Isle Blvd\CADD\Traffic Control\TCP.tbl
REV. DATE: 10/14/2013
SCALE: 60.0000 ft / IN.

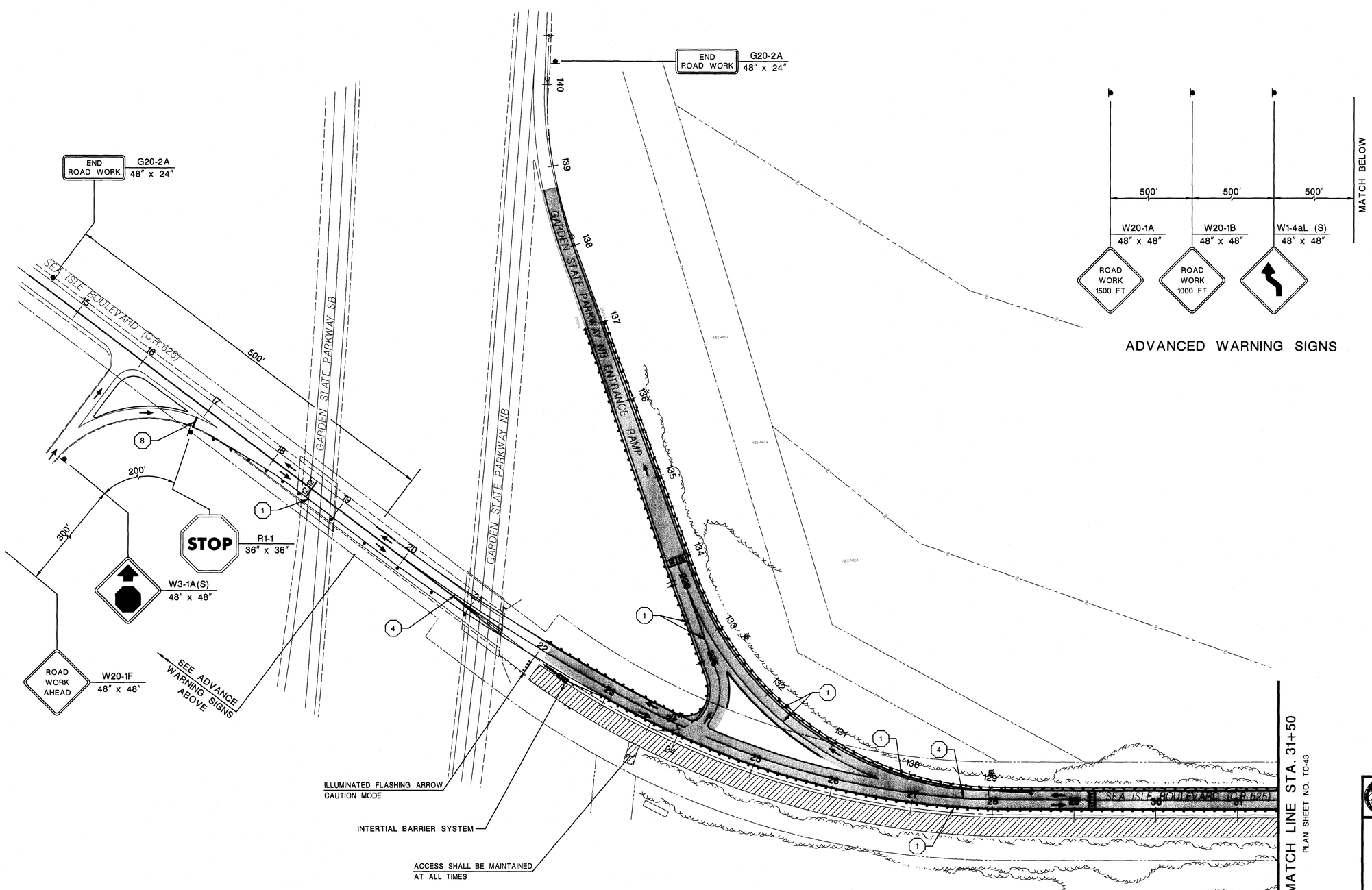

ADVANCED WARNING SIGNS

N.J. State Coordinate System NAD 1983

STAGE 3C

60' 40' 20' 0 60' 120'

TC-42 / TC-59

COUNTY OF CAPE MAY

TRAFFIC CONTROL PLANS

SEA ISLE BOULEVARD (C.R. 625)
FROM GARDEN STATE PARKWAY TO
BRIDGE OVER LUDLAM THOROFARE

McCormick Taylor, Inc.
CERTIFICATION OF AUTHORIZATION NO. 24GA28044300
DATE: 4/4/14
ANTHONY M. DIMAGGIO, P.E.
NEW JERSEY PROFESSIONAL ENGINEER LICENSE NO. 24GE04136200

STATE	FEDERAL PROJECT NO.
N.J.	STP-0115(104)

DENNIS TOWNSHIP

COUNTY OF CAPE MAY

N.J. State Plane Coordinate System
NAD 1983

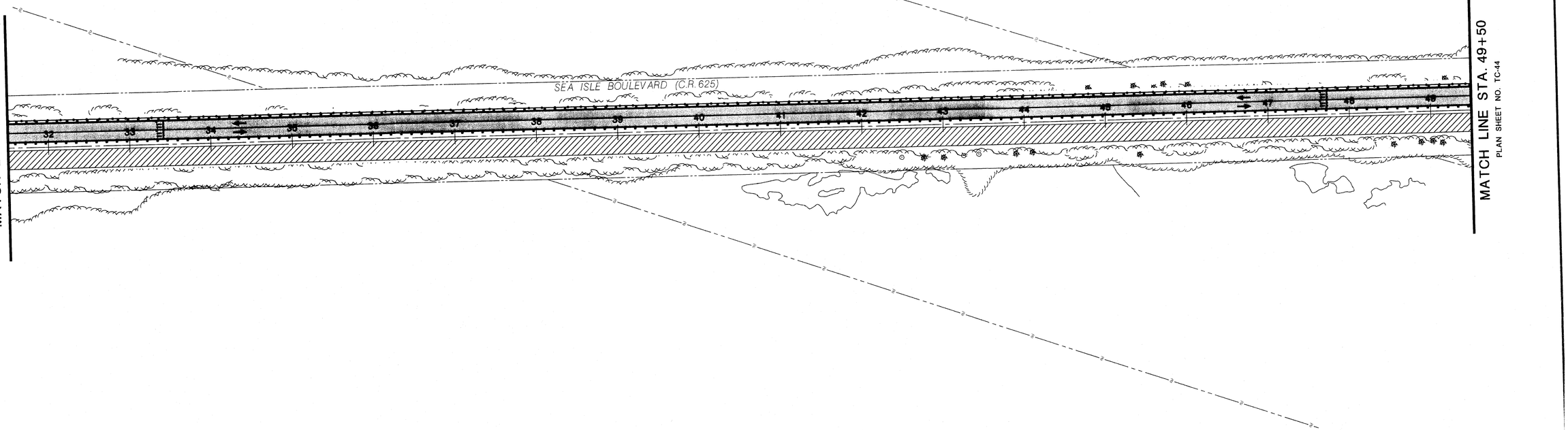

PLAN SHEET NO. TC-42
MATCH LINE STA. 31+50

MATCH LINE STA. 49+50
PLAN SHEET NO. TC-44

60' 40' 20' 0 60' 120'

TC-43
TC-59

STAGE 3C

COUNTY OF CAPE MAY

TRAFFIC CONTROL PLANS

SEA ISLE BOULEVARD (C.R. 625)
FROM GARDEN STATE PARKWAY TO
BRIDGE OVER LUDLAM THOROFARE

McCormick Taylor, Inc.
CERTIFICATION OF AUTHORIZATION NO. 24GA28044300
DATE: 4/4/14
ANTHONY M. DIMAGGIO, P.E.
NEW JERSEY PROFESSIONAL ENGINEER LICENSE NO. 24GE04136200

111
170

McCormick Taylor
Engineers & Planners
Since 1946

FILE NAME: x:\5072-01\(sea isle blvd)\cadd\traffic control\Stage-3C\Stg3C-02.dgn
PEN TABLE: X:\5072-01\(Sea Isle Blvd)\CADD\Traffic Control\TCP.tbl
REV. DATE: 10/14/2013
SCALE: 60.000 ft / IN.

DENNIS TOWNSHIP

COUNTY OF CAPE MAY

STATE	FEDERAL PROJECT NO.
N.J.	STP-0115(104)

McCormick Taylor
Engineers & Planners
Since 1946

FILE NAME: x15072-01(sea isle blvd)\cad\traffic control\Stage-3C\Stg3C-03.dgn
PEN TABLE: X15072-01(Sea Isle Blvd)\CADD\Traffic Control\TCP.tbl
REV. DATE: 10/14/2013
SCALE: 60.0000 ft / IN.

N.J. State Coordinate System
NAD 1983

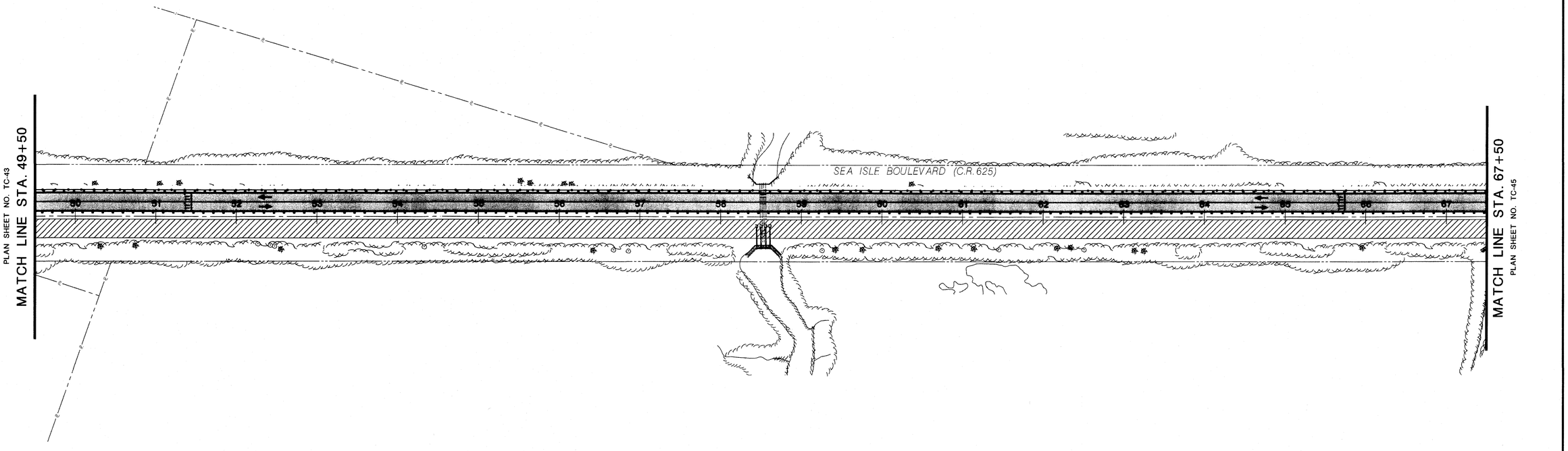

60' 40' 20' 0 60' 120'

TC-44
TC-59

COUNTY OF CAPE MAY

TRAFFIC CONTROL PLANS

SEA ISLE BOULEVARD (C.R. 625)
FROM GARDEN STATE PARKWAY TO
BRIDGE OVER LUDLAM THOROFARE

STAGE 3C

McCormick Taylor, Inc.
CERTIFICATION OF AUTHORIZATION NO. 24GA28044300
DATE: 4/4/14
ANTHONY M. DIMAGGIO, P.E.
NEW JERSEY PROFESSIONAL ENGINEER LICENSE NO. 24GE04136200

112
170

STATE	FEDERAL PROJECT NO.
N.J.	STP-0115(104)

DENNIS TOWNSHIP **COUNTY OF CAPE MAY**

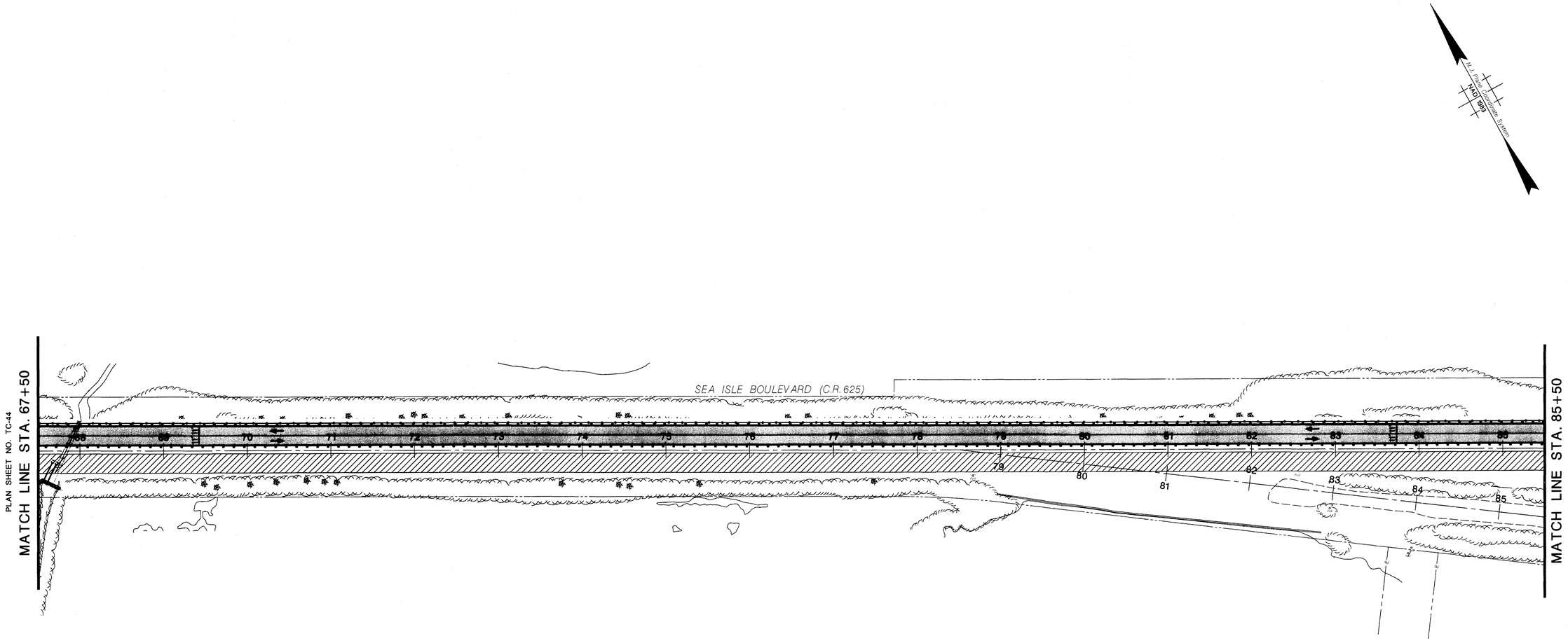

TC-45
TC-59

COUNTY OF CAPE MAY

TRAFFIC CONTROL PLANS

SEA ISLE BOULEVARD (C.R. 625)
FROM GARDEN STATE PARKWAY TO
BRIDGE OVER LUDLAM THOROFARE

McCormick Taylor, Inc.
CERTIFICATION OF AUTHORIZATION NO. 24GA28044300
DATE: 4/4/14
ANTHONY M. DIMAGGIO, P.E.
NEW JERSEY PROFESSIONAL ENGINEER LICENSE NO. 24GE04136200

113
170

STAGE 3C

McCormick Taylor
Engineers & Planners
Since 1946

FILE NAME: x:\5072-01\sea isle blvd\cadd\traffic control\Stage-3C\Stg3C-04.dgn
PEN TABLE: X:\5072-01\Sea Isle Blvd\CADD\Traffic Control\TCP.tbl
REV. DATE: 10/14/2013
SCALE: 60.0000 ft / IN.

STATE	FEDERAL PROJECT NO.
N.J.	STP-0115(104)

DENNIS TOWNSHIP

COUNTY OF CAPE MAY

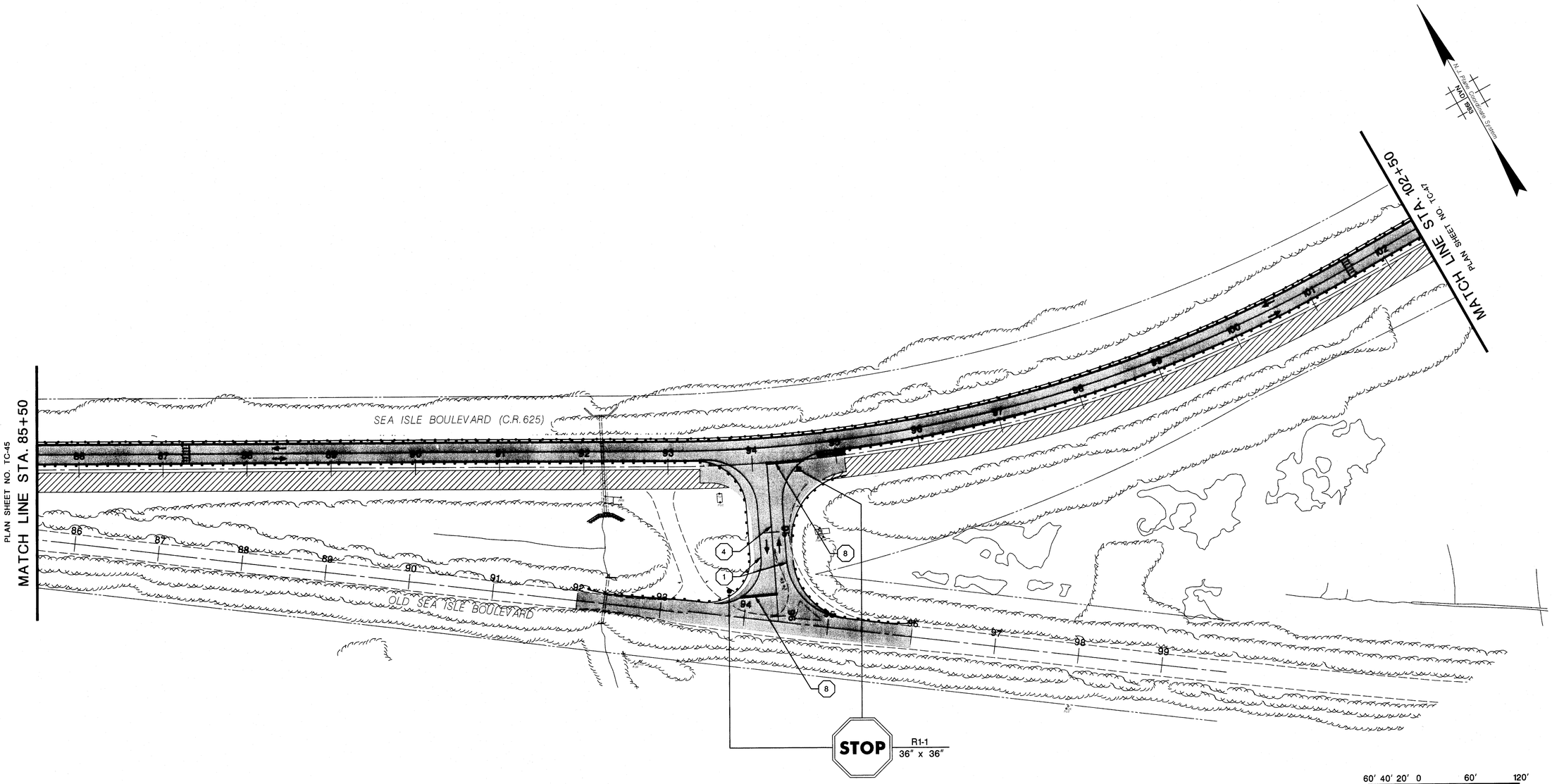

TC-46
TC-59

COUNTY OF CAPE MAY

TRAFFIC CONTROL PLANS

SEA ISLE BOULEVARD (C.R. 625)
FROM GARDEN STATE PARKWAY TO
BRIDGE OVER LUDLAM THOROFARE

McCormick Taylor, Inc.
CERTIFICATION OF AUTHORIZATION NO. 24GA28044300
DATE: 4/4/14
ANTHONY M. DIMAGGIO, P.E.
NEW JERSEY PROFESSIONAL ENGINEER LICENSE NO. 24GE04136200

114
170

STAGE 3C

McCormick Taylor
Engineers & Planners Since 1946

FILE NAME: x:\5072-01\(sea isle blvd)\cadd\traffic control\Stage-3C\Stg3C-05.dgn
PEN TABLE: X:\5072-01\Sea Isle Blvd\CADD\Traffic Control\TCP.tbl
REV. DATE: 10/14/2013
SCALE: 60.0000 ft / IN.

STATE	FEDERAL PROJECT NO.
N.J.	STP-0115(104)

McCormick Taylor
Engineers & Planners Since 1946

FILE NAME: x:\5072-01\(sea isle blvd)\cadd\traffic control\Stage-3C\Stg3C-06.dgn
PEN TABLE: X:\5072-01\(Sea Isle Blvd)\CADD\Traffic Control\TCP.tbl
REV DATE: 10/14/2013
SCALE: 60.0000 ft / IN.

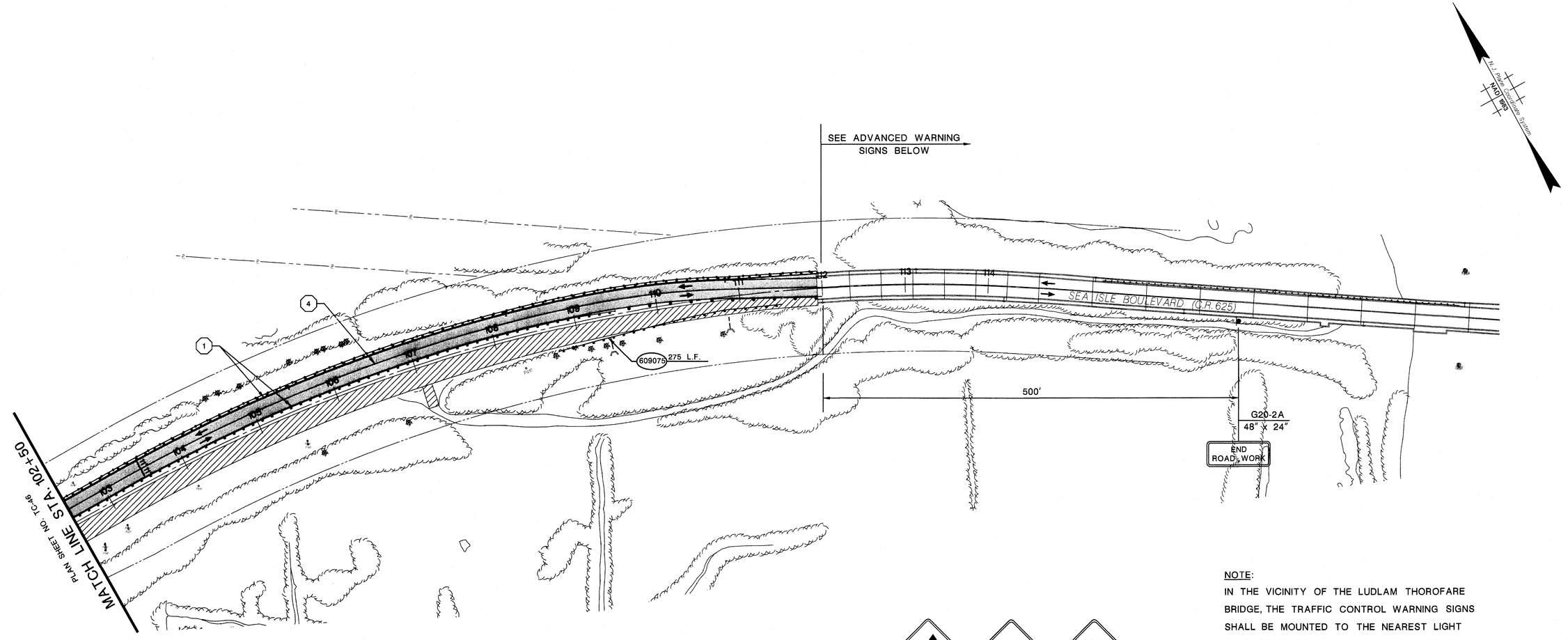

NOTE:
IN THE VICINITY OF THE LUDLAM THOROFARE BRIDGE, THE TRAFFIC CONTROL WARNING SIGNS SHALL BE MOUNTED TO THE NEAREST LIGHT POLE STANDARD.

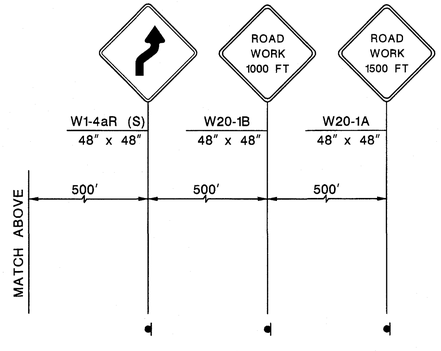

ADVANCED WARNING SIGNS

ITEM NO.	TO BE CONSTRUCTED	CONTRACT QUANTITY	AS-BUILT QUANTITY
609075M	REMOVAL OF BEAM GUIDE RAIL	275 L.F.	

60' 40' 20' 0 60' 120'

TC-47
TC-59

COUNTY OF CAPE MAY

TRAFFIC CONTROL PLANS

SEA ISLE BOULEVARD (C.R. 625)
FROM GARDEN STATE PARKWAY TO
BRIDGE OVER LUDLAM THOROFARE

McCormick Taylor, Inc.
CERTIFICATION OF AUTHORIZATION NO. 24GA28044300
DATE: 4/4/14
ANTHONY M. DIMAGGIO, P.E.
NEW JERSEY PROFESSIONAL ENGINEER LICENSE NO. 24GE04136200

STAGE 3C

STATE	FEDERAL PROJECT NO.
N.J.	STP-0115(104)

DENNIS TOWNSHIP

COUNTY OF CAPE MAY

FILE NAME: x:\5072-01\sea isle blvd\cadd\traffic control\Stage-3D\Stg3D-01.dgn
PEN TABLE: X:\MicroStation\pen tables\CPB.tbl
REV. DATE: 03/04/2014
SCALE: 60.0000 ft / IN.

McCormick Taylor
Engineers & Planners
Since 1946

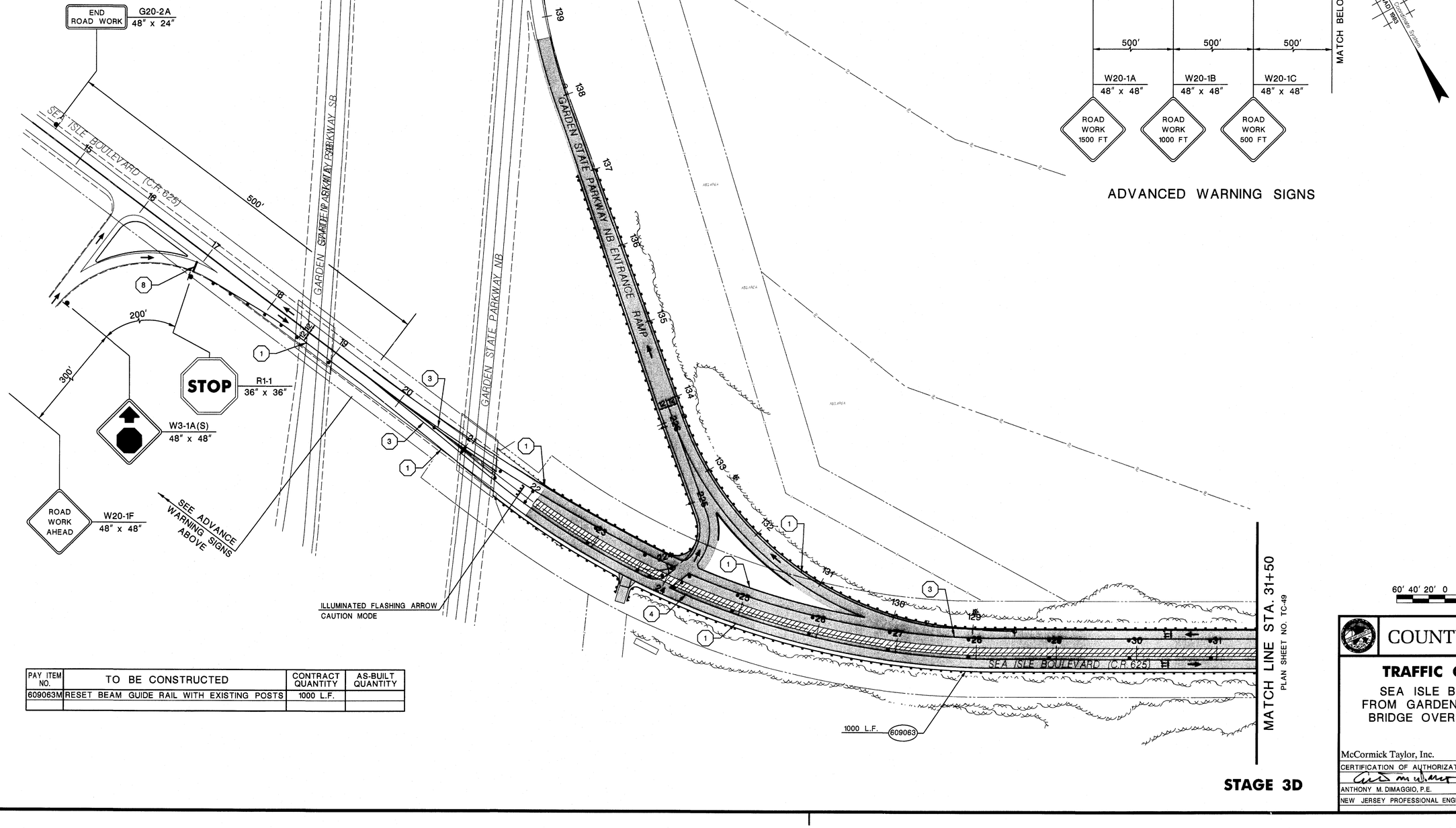

ADVANCED WARNING SIGNS

STAGE 3D

PAY ITEM NO.	TO BE CONSTRUCTED	CONTRACT QUANTITY	AS-BUILT QUANTITY
609063M	RESET BEAM GUIDE RAIL WITH EXISTING POSTS	1000 L.F.	

60' 40' 20' 0 60' 120'

TC-48
TC-59

COUNTY OF CAPE MAY

TRAFFIC CONTROL PLANS

SEA ISLE BOULEVARD (C.R. 625)
FROM GARDEN STATE PARKWAY TO
BRIDGE OVER LUDLAM THOROFARE

McCormick Taylor, Inc.
CERTIFICATION OF AUTHORIZATION NO. 24GA28044300
DATE: 4/11/14
ANTHONY M. DIMAGGIO, P.E.
NEW JERSEY PROFESSIONAL ENGINEER LICENSE NO. 24GE04136200

116
170

STATE	FEDERAL PROJECT NO.
N.J.	STP-0115(104)

DENNIS TOWNSHIP

COUNTY OF CAPE MAY

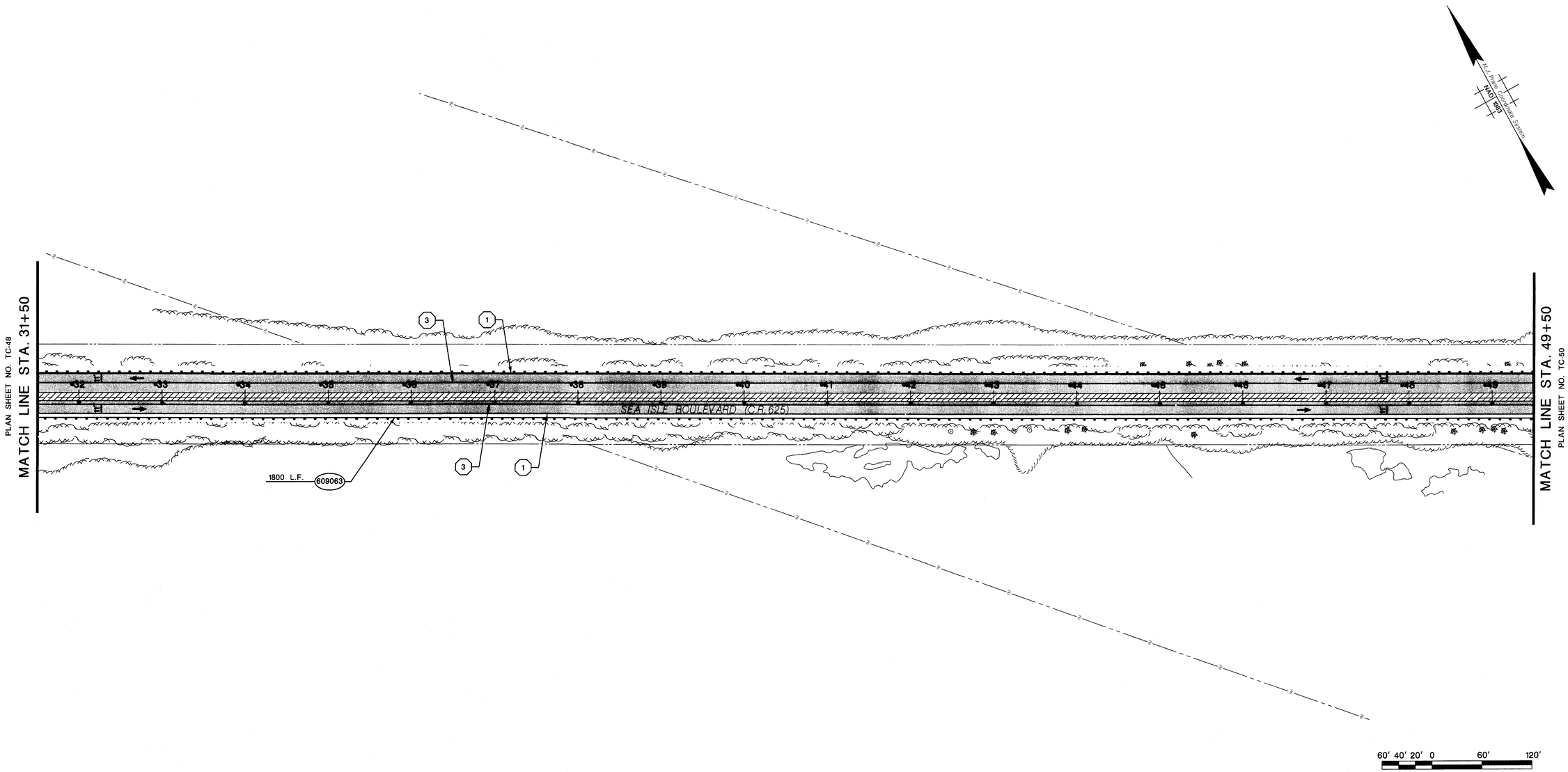

ITEM NO.	TO BE CONSTRUCTED	CONTRACT QUANTITY	AS-BUILT QUANTITY
609063M	RESET BEAM GUIDE RAIL WITH EXISTING POSTS	1800 L.F.	

STAGE 3D

TC-49 / TC-59

COUNTY OF CAPE MAY

TRAFFIC CONTROL PLANS

SEA ISLE BOULEVARD (C.R. 625)
FROM GARDEN STATE PARKWAY TO
BRIDGE OVER LUDLAM THOROFARE

McCormick Taylor, Inc.
CERTIFICATION OF AUTHORIZATION NO. 24GA28044300
DATE: 4/14/14
ANTHONY M. DIMAGGIO, P.E.
NEW JERSEY PROFESSIONAL ENGINEER LICENSE NO. 24GE04136200

117 / 170

McCormick Taylor
Engineers & Planners Since 1946

FILE NAME: x:\5072-01(sea isle blvd)\cadd\traffic control\Stage-3D\Stg3D-02.dgn
PEN TABLE: X:\5072-01(Sea Isle Blvd)\CADD\Traffic Control\TCP.tbl
REV. DATE: 10/14/2013
SCALE: 60.0000 ft / IN.

STATE	FEDERAL PROJECT NO.
N.J.	STP-0115(104)

DENNIS TOWNSHIP

COUNTY OF CAPE MAY

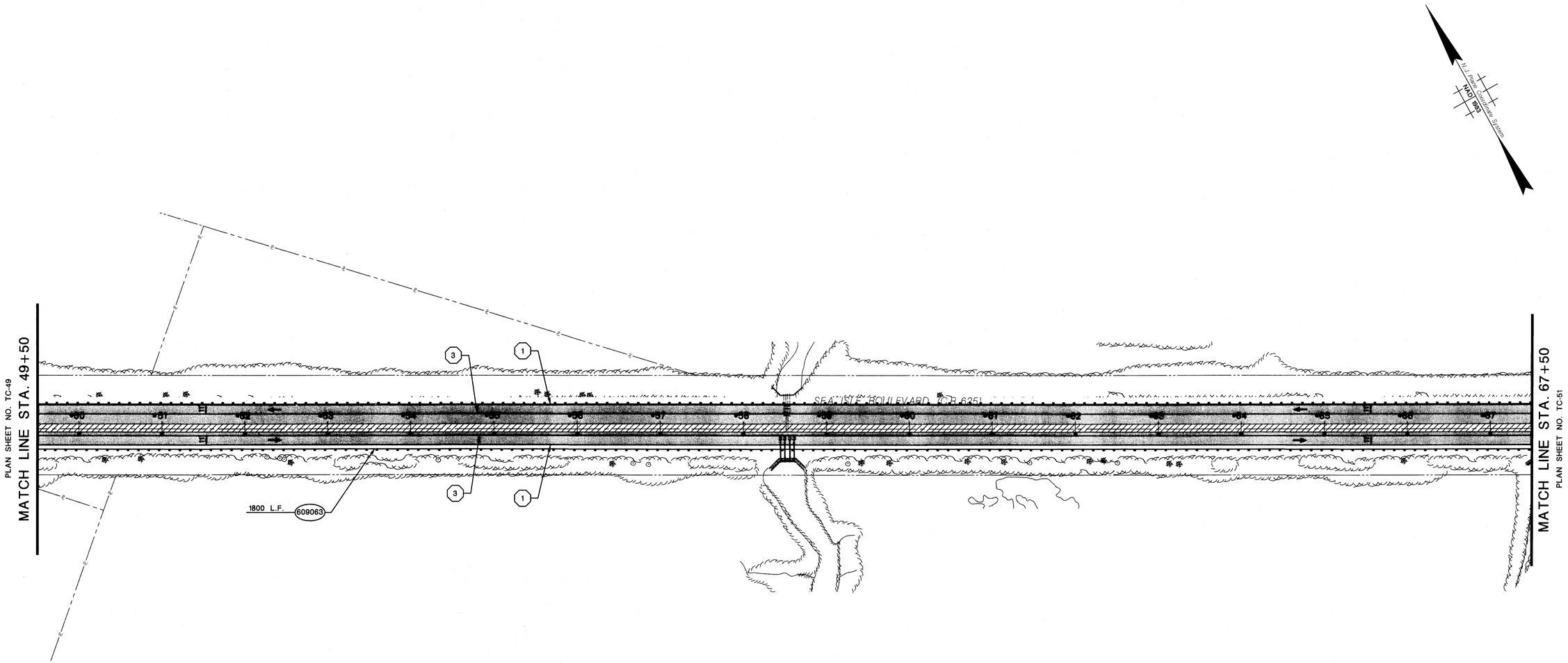

60' 40' 20' 0 60' 120'

TC-50 / TC-59

ITEM NO.	TO BE CONSTRUCTED	CONTRACT QUANTITY	AS-BUILT QUANTITY
609063M	RESET BEAM GUIDE RAIL WITH EXISTING POSTS	1800 L.F.	

STAGE 3D

COUNTY OF CAPE MAY

TRAFFIC CONTROL PLANS

SEA ISLE BOULEVARD (C.R. 625)
FROM GARDEN STATE PARKWAY TO
BRIDGE OVER LUDLAM THOROFARE

McCormick Taylor, Inc.
CERTIFICATION OF AUTHORIZATION NO. 24GA28044300
DATE: 4/4/14
ANTHONY M. DIMAGGIO, P.E.
NEW JERSEY PROFESSIONAL ENGINEER LICENSE NO. 24GE04136200

118
170

McCormick Taylor
Engineers & Planners Since 1946

FILE NAME: x:\5072-01(sea isle blvd)\cadd\traffic control\Stage-3D\Stg3D-03.dgn
PEN TABLE: X:\5072-01(Sea Isle Blvd)\CADD\Traffic Control\TCP.tbl
REV. DATE: 10/14/2013
SCALE: 60.0000 ft / IN.

DENNIS TOWNSHIP *COUNTY OF CAPE MAY*

STATE	FEDERAL PROJECT NO.
N.J.	STP-0115(104)

McCormick Taylor
Engineers & Planners
Since 1946

FILE NAME: x:\5072-01\roa inlo blvd\tcad\traffic control\Stage-3D\Stg3D-04.dgn
PEN TABLE: X:\5072-01\Sea Isle Blvd\ICAD\Traffic Control\TCP.tbl
REV. DATE: 10/14/2013
SCALE: 60.0000 ft / IN.

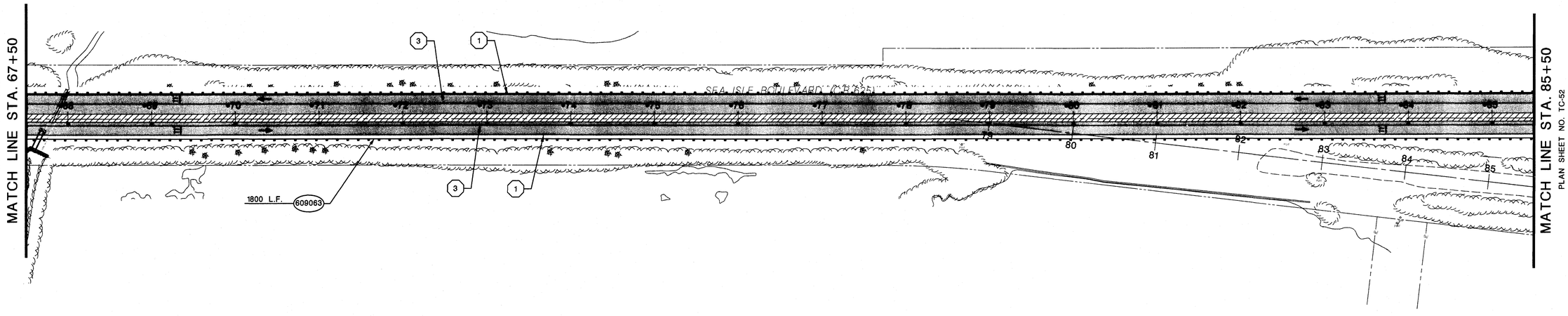

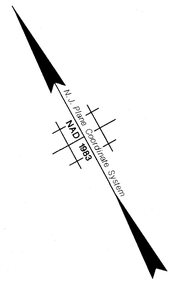

60' 40' 20' 0 60' 120'

TC-51
TC-59

ITEM NO.	TO BE CONSTRUCTED	CONTRACT QUANTITY	AS-BUILT QUANTITY
609063M	RESET BEAM GUIDE RAIL WITH EXISTING POSTS	1800 L.F.	

STAGE 3D

COUNTY OF CAPE MAY

TRAFFIC CONTROL PLANS

SEA ISLE BOULEVARD (C.R. 625)
FROM GARDEN STATE PARKWAY TO
BRIDGE OVER LUDLAM THOROFARE

McCormick Taylor, Inc.
CERTIFICATION OF AUTHORIZATION NO. 24GA28044300
DATE: 9/9/14
ANTHONY M. DIMAGGIO, P.E.
NEW JERSEY PROFESSIONAL ENGINEER LICENSE NO. 24GE04136200

119
170

STATE	FEDERAL PROJECT NO.
N.J.	STP-0115(104)

DENNIS TOWNSHIP

COUNTY OF CAPE MAY

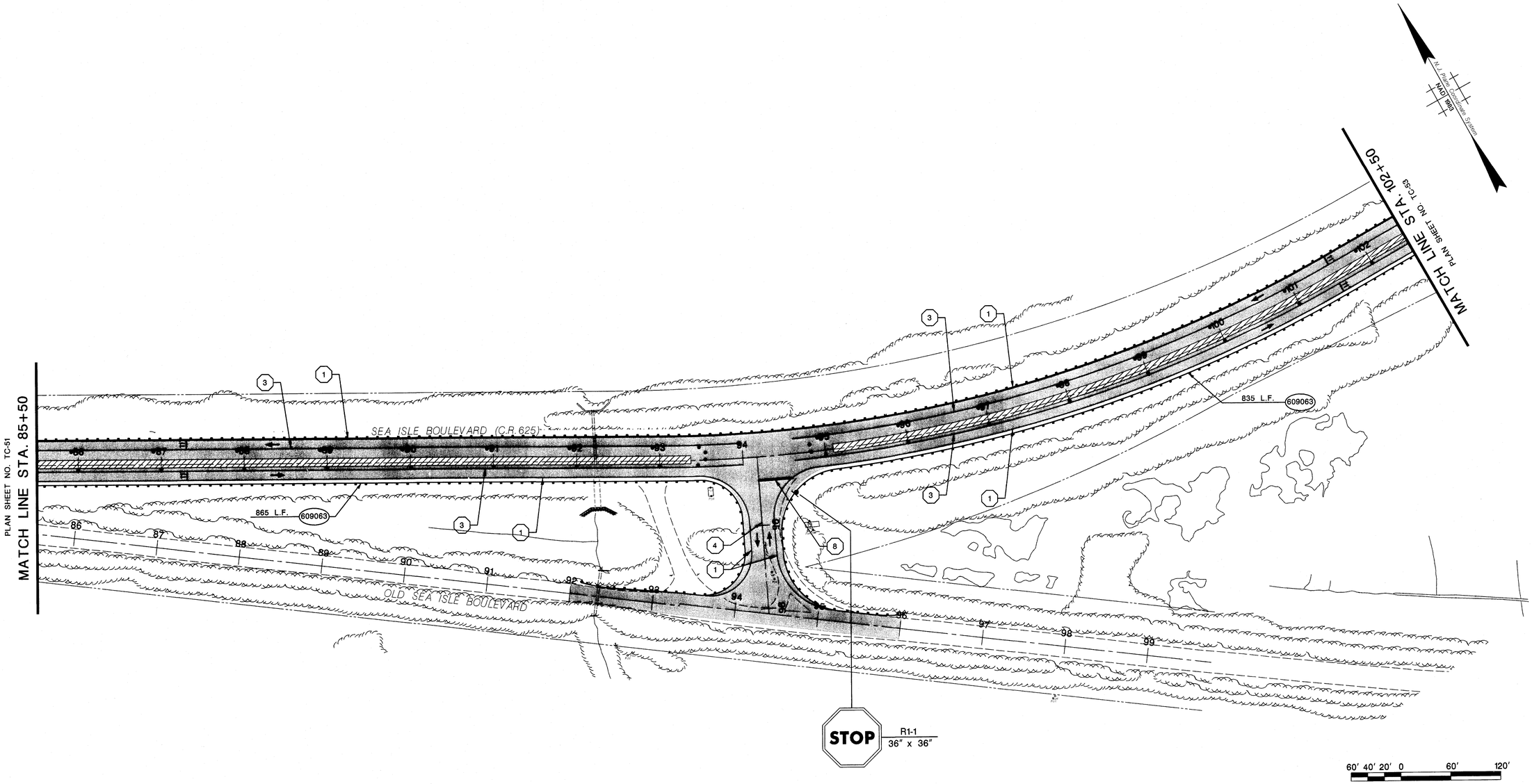

TC-52
TC-59

ITEM NO.	TO BE CONSTRUCTED	CONTRACT QUANTITY	AS-BUILT QUANTITY
609063M	RESET BEAM GUIDE RAIL WITH EXISTING POSTS	1000 L.F.	

STAGE 3D

COUNTY OF CAPE MAY

TRAFFIC CONTROL PLANS

SEA ISLE BOULEVARD (C.R. 625)
FROM GARDEN STATE PARKWAY TO
BRIDGE OVER LUDLAM THOROFARE

McCormick Taylor, Inc.
CERTIFICATION OF AUTHORIZATION NO. 24GA28044300
DATE: 4/4/14
ANTHONY M. DIMAGGIO, P.E.
NEW JERSEY PROFESSIONAL ENGINEER LICENSE NO. 24GE04136200

120
170

McCormick Taylor
Engineers & Planners Since 1946

FILE NAME: x:\5072-01\sea isle blvd\cadd\traffic control\Stage-3D\Stg3D-05.dgn
PEN TABLE: X:\5072-01\Sea Isle Blvd\CADD\Traffic Control\TCP.tbl
REV. DATE: 10/14/2013
SCALE: 60.0000 ft / IN.

DENNIS TOWNSHIP

COUNTY OF CAPE MAY

STATE	FEDERAL PROJECT NO.
N.J.	STP-0115(104)

McCormick Taylor
Engineers & Planners Since 1946
FILE NAME: x:\5072-01\(sea isle blvd)\cadd\traffic control\Stage-3D\Stg3D-06.dgn
PEN TABLE: X:\5072-01\(Sea Isle Blvd)\CADD\Traffic Control\TCP.tbl
REV. DATE: 10/14/2013
SCALE: 60.0000 ft / IN.

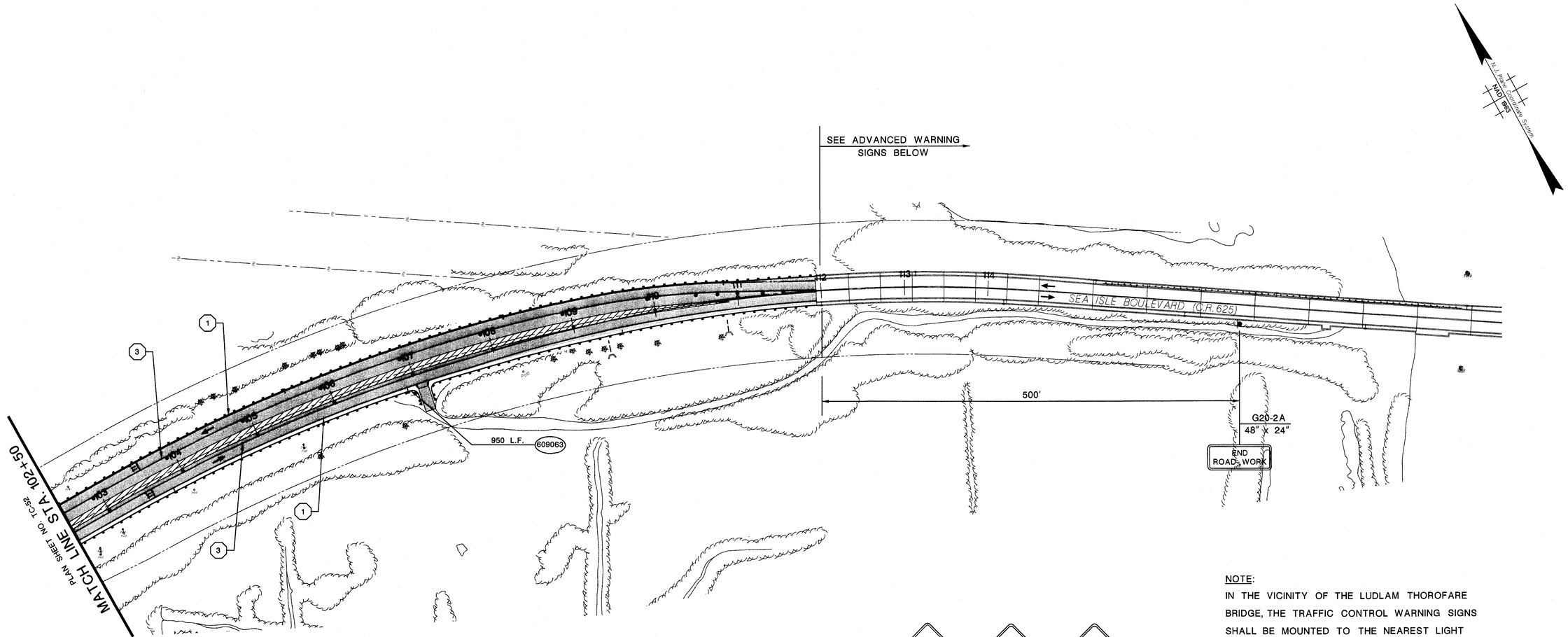

NOTE:
IN THE VICINITY OF THE LUDLAM THOROFARE BRIDGE, THE TRAFFIC CONTROL WARNING SIGNS SHALL BE MOUNTED TO THE NEAREST LIGHT POLE STANDARD.

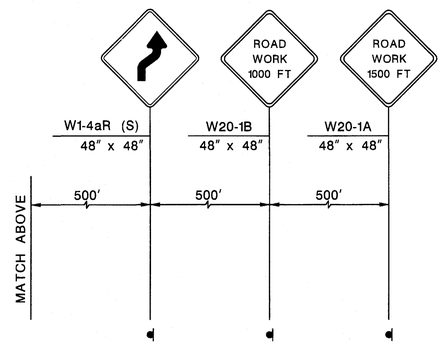

ADVANCED WARNING SIGNS

60' 40' 20' 0 60' 120'

TC-53
TC-59

ITEM NO.	TO BE CONSTRUCTED	CONTRACT QUANTITY	AS-BUILT QUANTITY
609063M	RESET BEAM GUIDE RAIL WITH EXISTING POSTS	950 L.F.	

STAGE 3D

COUNTY OF CAPE MAY

TRAFFIC CONTROL PLANS

SEA ISLE BOULEVARD (C.R. 625)
FROM GARDEN STATE PARKWAY TO
BRIDGE OVER LUDLAM THOROFARE

McCormick Taylor, Inc.
CERTIFICATION OF AUTHORIZATION NO. 24GA28044300
DATE: 4/4/14
ANTHONY M. DIMAGGIO, P.E.
NEW JERSEY PROFESSIONAL ENGINEER LICENSE NO. 24GE04136200

121
170

DENNIS TOWNSHIP *COUNTY OF CAPE MAY*

STATE	FEDERAL PROJECT NO.
N.J.	STP-0115(104)

FILE NAME: x:\3072-01\sea isle blvd\cad\traffic control\Stage-4\Stg4-01.dgn
PENN TABLE: X:\3072-01\Sea Isle Blvd\CADD\Traffic Control\CPTab
REV DATE: 10/14/2013
SCALE: 60.0000 ft / IN.

McCormick Taylor
Engineers & Planners Since 1946

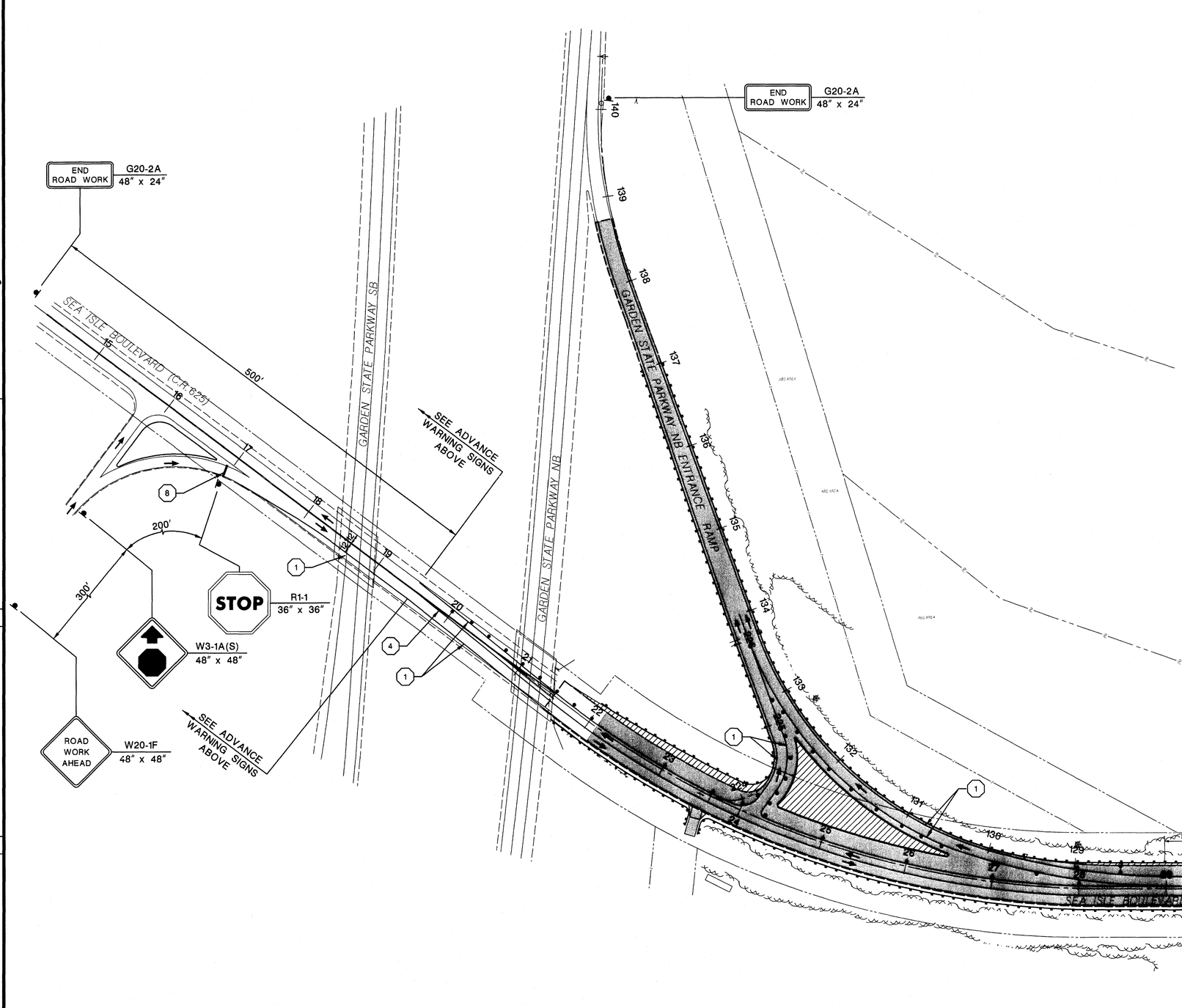

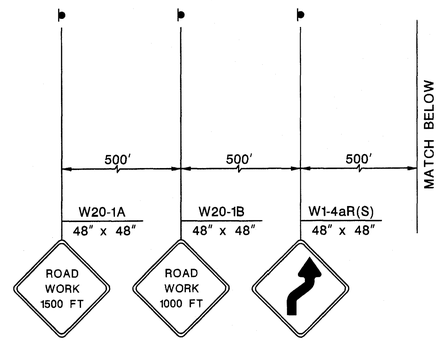

ADVANCED WARNING SIGNS

60' 40' 20' 0 60' 120'

TC-54 / TC-59

COUNTY OF CAPE MAY

TRAFFIC CONTROL PLANS

SEA ISLE BOULEVARD (C.R. 625)
FROM GARDEN STATE PARKWAY TO
BRIDGE OVER LUDLAM THOROFARE

STAGE 4

McCormick Taylor, Inc.
CERTIFICATION OF AUTHORIZATION NO. 24GA28044300
DATE: 4/4/14
ANTHONY M. DIMAGGIO, P.E.
NEW JERSEY PROFESSIONAL ENGINEER LICENSE NO. 24GE04136200

122
170

STATE	FEDERAL PROJECT NO.
N.J.	STP-0115(104)

DENNIS TOWNSHIP ***COUNTY OF CAPE MAY***

McCormick Taylor
Engineers & Planners
Since 1946

FILE NAME: x:\5072-01\sea isle blvd\cadd\traffic control\Stage-4\Stg4-02.dgn
PEN TABLE: X:\5072-01\Sea Isle Blvd\ICADD\Traffic Control\TCP.tbl
REV. DATE: 10/14/2013
SCALE: 60.0000 ft / IN.

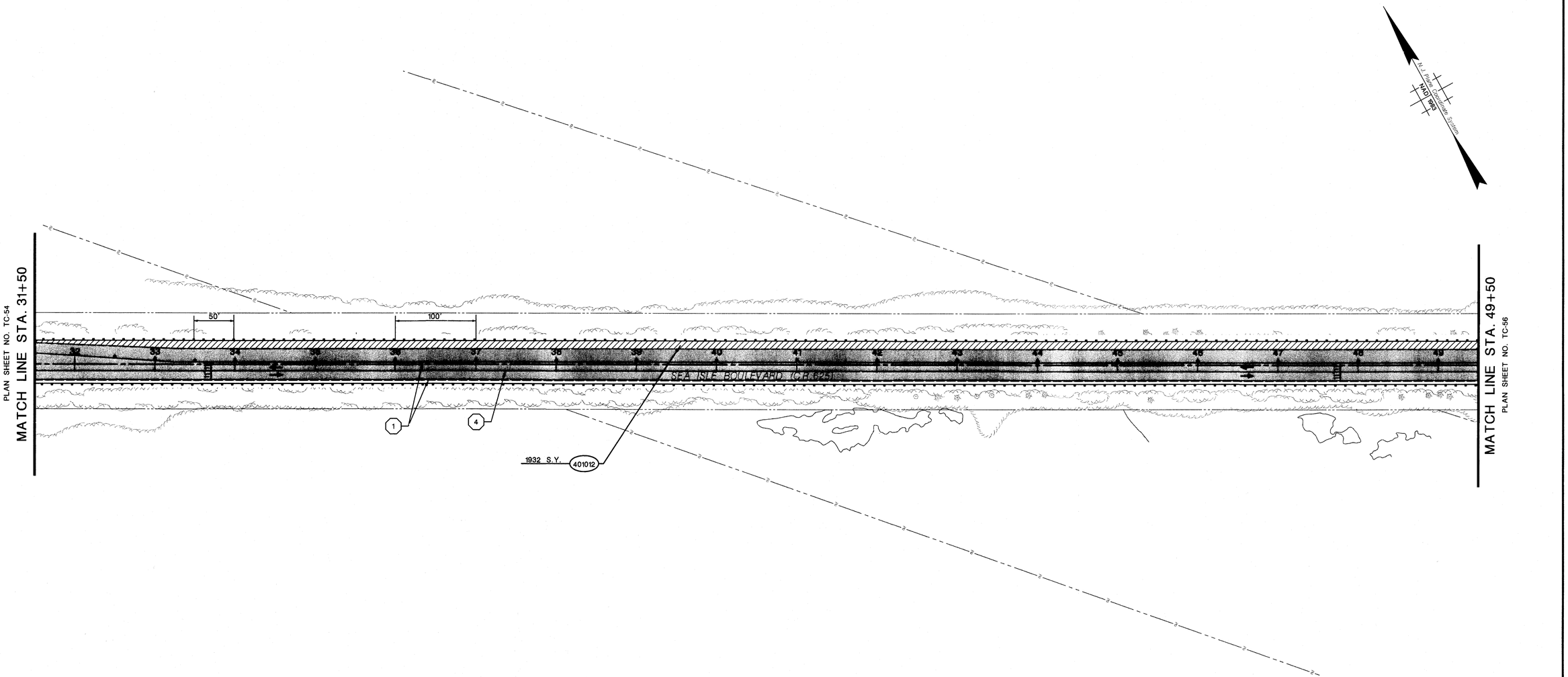

ITEM NO.	TO BE CONSTRUCTED	CONTRACT QUANTITY	AS-BUILT QUANTITY
401012P	HMA MILLING, MORE THAN 3" TO 6"	1932 S.Y.	

STAGE 4

TC-55
TC-59

COUNTY OF CAPE MAY

TRAFFIC CONTROL PLANS

SEA ISLE BOULEVARD (C.R. 625)
FROM GARDEN STATE PARKWAY TO
BRIDGE OVER LUDLAM THOROFARE

McCormick Taylor, Inc.
CERTIFICATION OF AUTHORIZATION NO. 24GA28044300
DATE: 4/9/14
ANTHONY M. DIMAGGIO, P.E.
NEW JERSEY PROFESSIONAL ENGINEER LICENSE NO. 24GE04136200

DENNIS TOWNSHIP

COUNTY OF CAPE MAY

STATE	FEDERAL PROJECT NO.
N.J.	STP-0115(104)

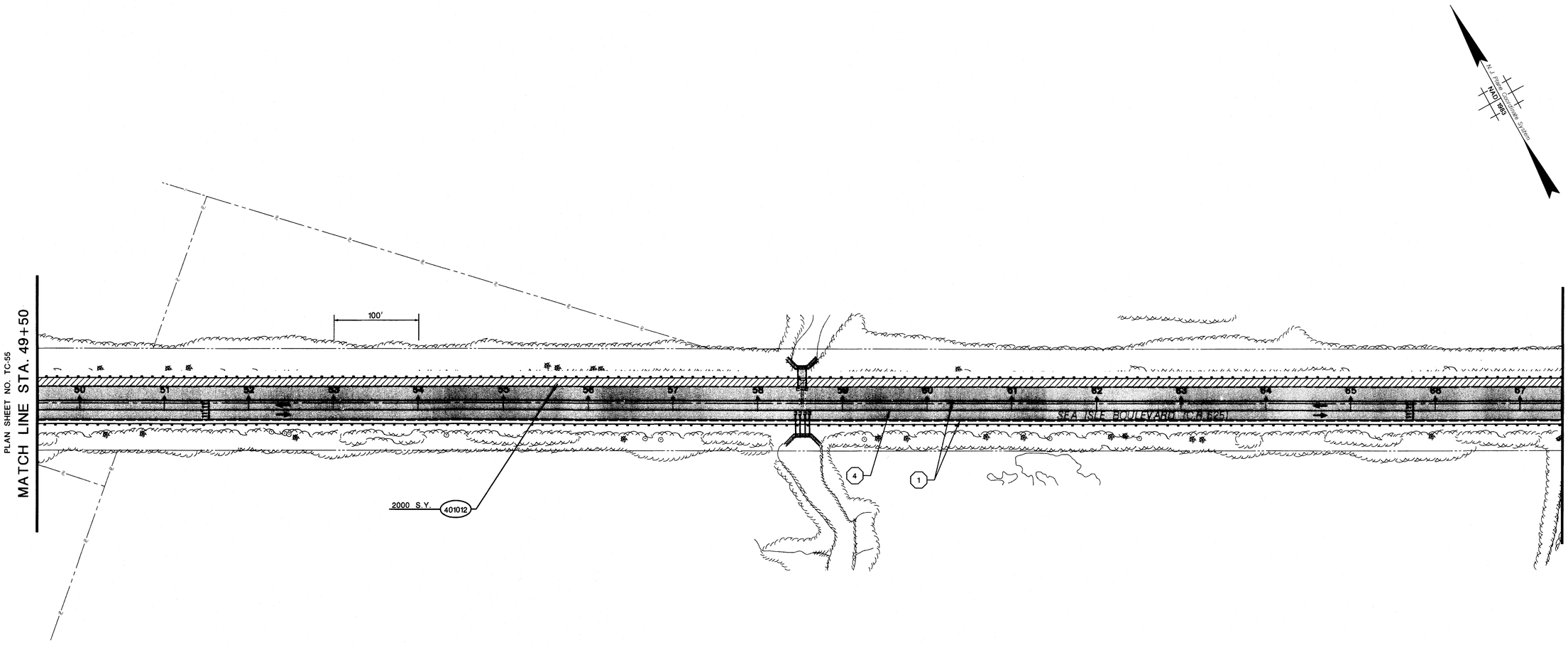

60' 40' 20' 0 60' 120'

ITEM NO.	TO BE CONSTRUCTED	CONTRACT QUANTITY	AS-BUILT QUANTITY
401012P	HMA MILLING, MORE THAN 3" TO 6"	2000 S.Y.	

TC-56
TC-59

COUNTY OF CAPE MAY

TRAFFIC CONTROL PLANS

SEA ISLE BOULEVARD (C.R. 625)
FROM GARDEN STATE PARKWAY TO
BRIDGE OVER LUDLAM THOROFARE

McCormick Taylor, Inc.
CERTIFICATION OF AUTHORIZATION NO. 24GA28044300
DATE: 4/4/14
ANTHONY M. DIMAGGIO, P.E.
NEW JERSEY PROFESSIONAL ENGINEER LICENSE NO. 24GE04136200

124
170

STAGE 4

McCormick Taylor
Engineers & Planners Since 1946

FILE NAME: x:\5072-01(sea isle blvd)\cad\traffic control\Stage-4\Stg4-03.dgn
PEN TABLE: X:\5072-01(Sea Isle Blvd)\CADD\Traffic Control\TCP.tbl
REV. DATE: 10/14/2013
SCALE: 60.0000 ft / IN.

DENNIS TOWNSHIP *COUNTY OF CAPE MAY*

STATE	FEDERAL PROJECT NO.
N.J.	STP-0115(104)

FILE NAME: x:\5072-01\sea isle blvd\cadd\traffic control\Stage-4\Stg4-04.dgn
PEN TABLE: X:\5072-01\Sea Isle Blvd\CADD\Traffic Control\TCP.tbl
REV. DATE: 10/30/13
SCALE: 60.0000 ft / IN.

McCormick Taylor
Engineers & Planners Since 1946

N.J. State Plane Coordinate System NAD 1983

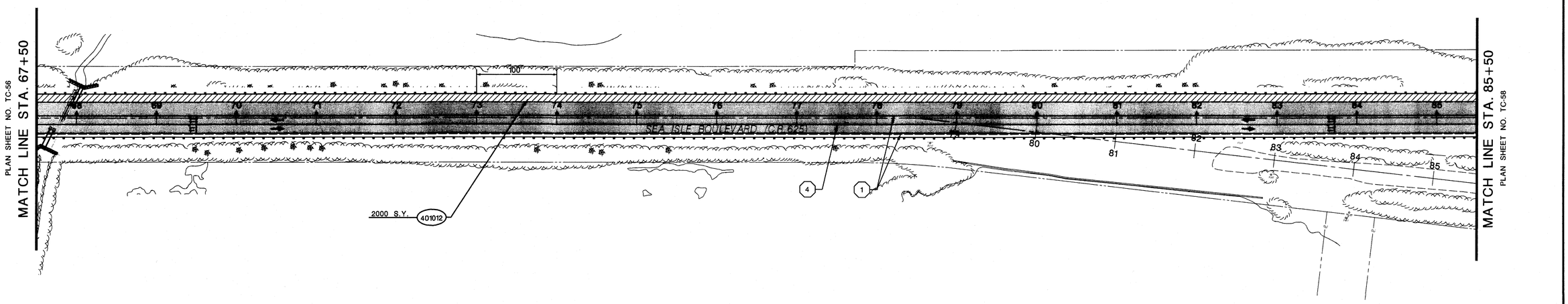

ITEM NO.	TO BE CONSTRUCTED	CONTRACT QUANTITY	AS-BUILT QUANTITY
401012P	HMA MILLING, MORE THAN 3" TO 6"	2000 S.Y.	

60' 40' 20' 0 60' 120'

TC-57
TC-59

COUNTY OF CAPE MAY

TRAFFIC CONTROL PLANS

SEA ISLE BOULEVARD (C.R. 625)
FROM GARDEN STATE PARKWAY TO
BRIDGE OVER LUDLAM THOROFARE

McCormick Taylor, Inc.
CERTIFICATION OF AUTHORIZATION NO. 24GA28044300
DATE: 4/9/14
ANTHONY M. DIMAGGIO, P.E.
NEW JERSEY PROFESSIONAL ENGINEER LICENSE NO. 24GE04136200

STAGE 4

125
170

DENNIS TOWNSHIP

COUNTY OF CAPE MAY

STATE	FEDERAL PROJECT NO.
N.J.	STP-0115(104)

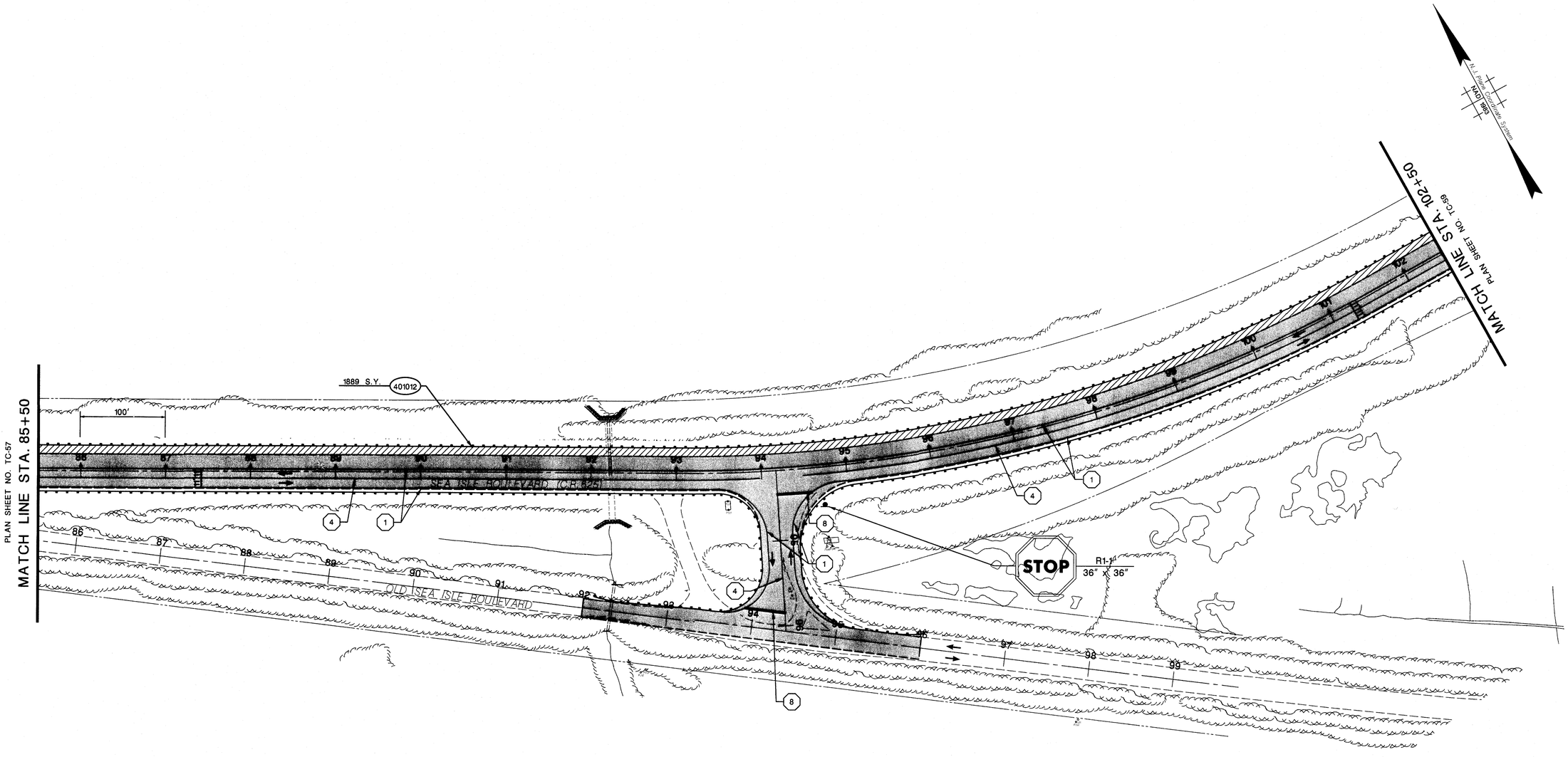

ITEM NO.	TO BE CONSTRUCTED	CONTRACT QUANTITY	AS-BUILT QUANTITY
401012P	HMA MILLING, MORE THAN 3" TO 6"	1889 S.Y.	

STAGE 4

TC-58 / TC-59

COUNTY OF CAPE MAY

TRAFFIC CONTROL PLANS

SEA ISLE BOULEVARD (C.R. 625)
FROM GARDEN STATE PARKWAY TO
BRIDGE OVER LUDLAM THOROFARE

McCormick Taylor, Inc.
CERTIFICATION OF AUTHORIZATION NO. 24GA28044300
DATE: 4/4/14
ANTHONY M. DIMAGGIO, P.E.
NEW JERSEY PROFESSIONAL ENGINEER LICENSE NO. 24GE04136200

126 / 170

McCormick Taylor
Engineers & Planners Since 1946

FILE NAME: x:\5072-01(sea isle blvd)\cadd\traffic control\Stage-4\Stg4-05.dgn
PEN TABLE: X:\5072-01(Sea Isle Blvd)\CADD\Traffic Control\TCP.tbl
REV. DATE: 10/14/2013
SCALE: 60.0000 ft / IN.

DENNIS TOWNSHIP

COUNTY OF CAPE MAY

STATE	FEDERAL PROJECT NO.
N.J.	STP-0115(104)

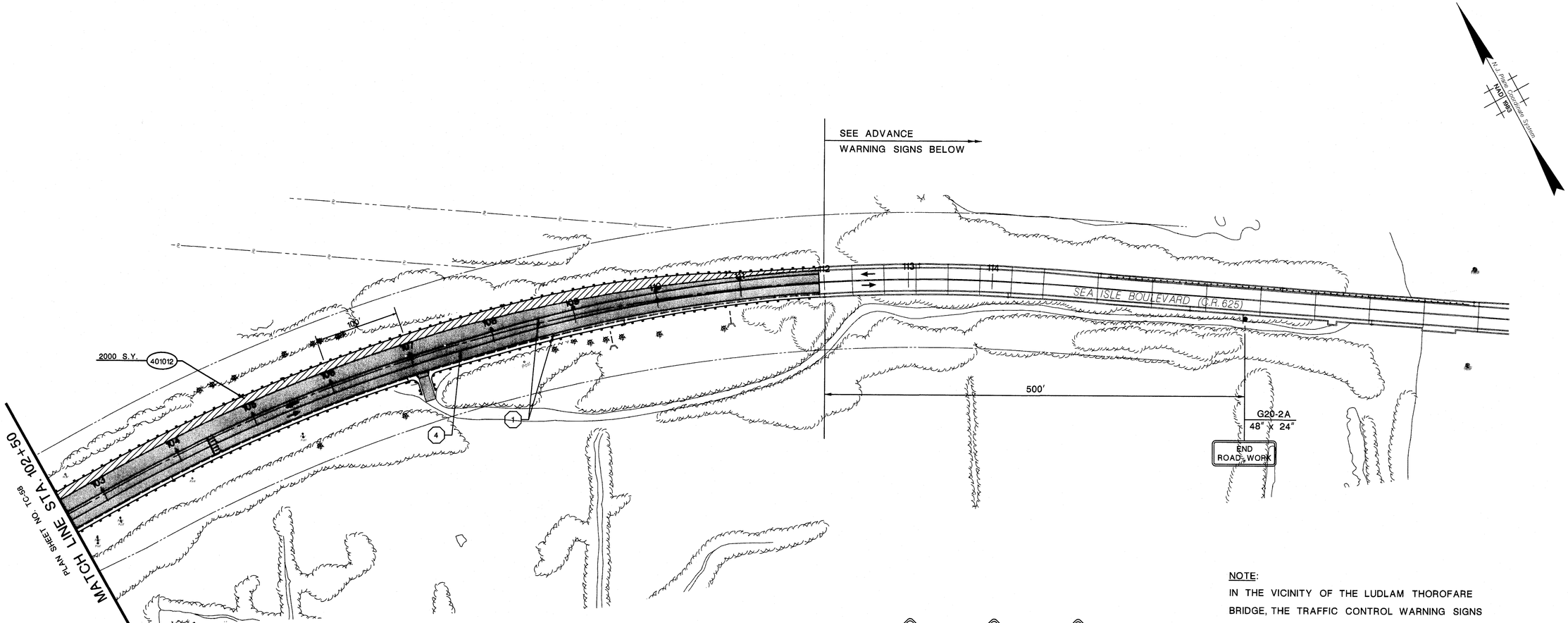

NOTE:
IN THE VICINITY OF THE LUDLAM THOROFARE BRIDGE, THE TRAFFIC CONTROL WARNING SIGNS SHALL BE MOUNTED TO THE NEAREST LIGHT POLE STANDARD.

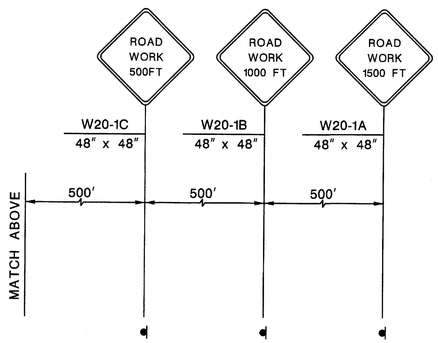

ADVANCED WARNING SIGNS

ITEM NO.	TO BE CONSTRUCTED	CONTRACT QUANTITY	AS-BUILT QUANTITY
401012P	HMA MILLING, MORE THAN 3" TO 6"	2000 S.Y.	

60' 40' 20' 0 60' 120'

TC-59
TC-59

COUNTY OF CAPE MAY

TRAFFIC CONTROL PLANS

SEA ISLE BOULEVARD (C.R. 625)
FROM GARDEN STATE PARKWAY TO
BRIDGE OVER LUDLAM THOROFARE

McCormick Taylor, Inc.
CERTIFICATION OF AUTHORIZATION NO. 24GA28044300
DATE: 4/4/14
ANTHONY M. DIMAGGIO, P.E.
NEW JERSEY PROFESSIONAL ENGINEER LICENSE NO. 24GE04136200

STAGE 4

127
170

McCormick Taylor
Engineers & Planners Since 1946

FILE NAME: x:\5072-01\sea isle blvd\cadd\traffic control\Stage-4\Stg4-06.dgn
PEN TABLE: X:\5072-01\Sea Isle Blvd\CADD\Traffic Control\TCP.tbl
REV. DATE: 10/14/2013
SCALE: 60.0000 ft / IN.